



2026 Minnesota Department of Health Annual Network Maps National

Created for...

Minnesota Department of Health

Created by...

***Guardian Life Insurance Company
DentalGuard Preferred
MNN0001***

August 28, 2025

Map

August 28, 2025

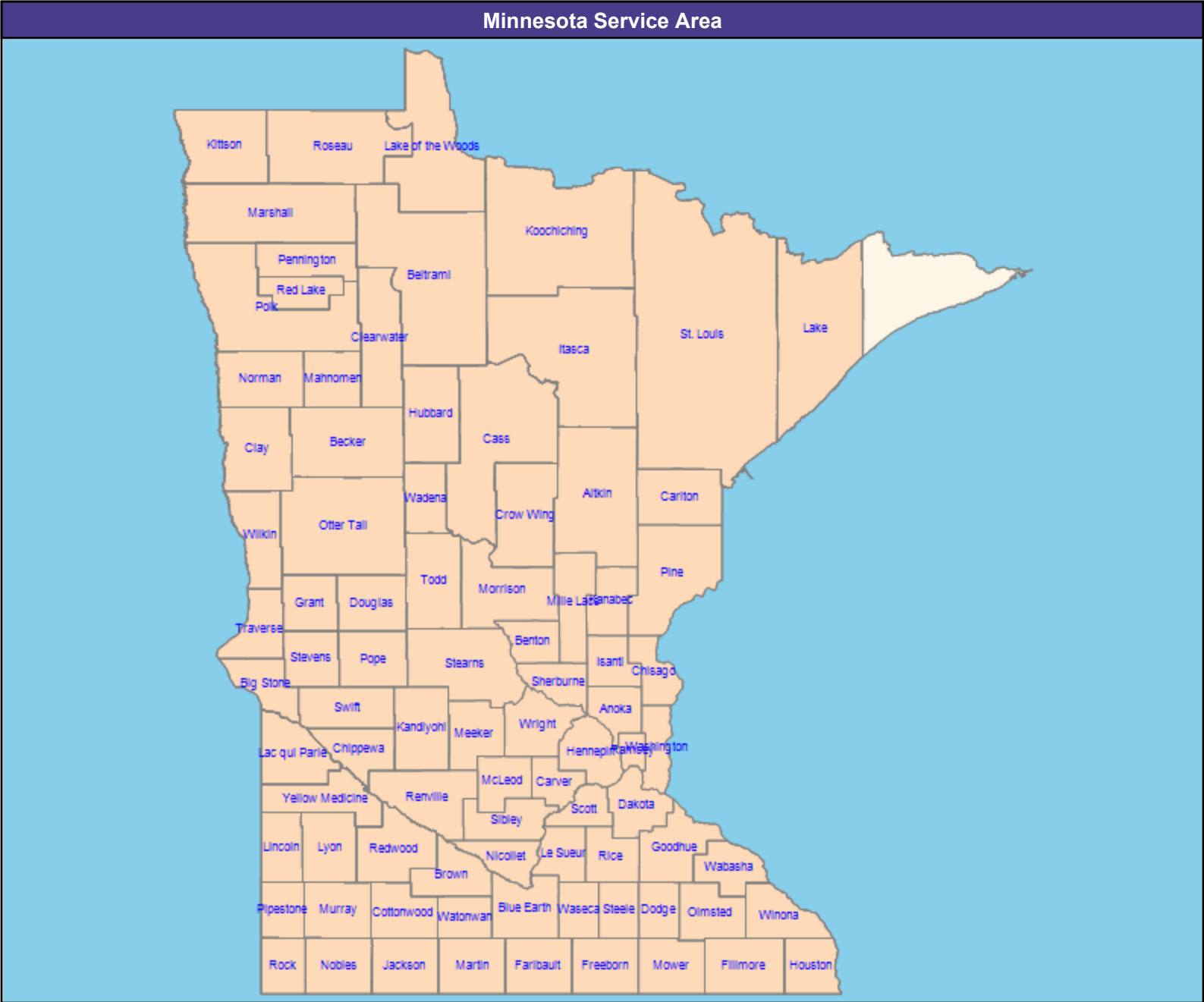
Created for...
Minnesota Department of Health

Created by...
Guardian Life Insurance Company
DentalGuard Preferred
MNN0001

Service Areas

Minnesota Service Area

62.78 miles



General Dentists

August 28, 2025

Created for...
Minnesota Department of Health

Created by...
Guardian Life Insurance Company
DentalGuard Preferred
MNN0001

DGP Individual - General Dentists

116,202 providers at 79,647 locations

■ All providers

MN - US Population Census in Minnesota
- General Dentists

Employee Group
MN - US Population Census
(Minnesota)

Provider Group
DGP Individual - General Dentists
(National)

34,301 potential enrollees

◆ With access (34,301)

● Without access (0)

The Access Standard is defined as (MN
-US Population Census (Minnesota))
potential enrollees accessing:

Large Metro areas...

1 (DGP Individual - General Dentists
(National)) provider in 15 miles and
30 minutes

Metro areas...

1 (DGP Individual - General Dentists
(National)) provider in 30 miles and
45 minutes

Micro areas...

1 (DGP Individual - General Dentists
(National)) provider in 60 miles and
80 minutes

Rural areas...

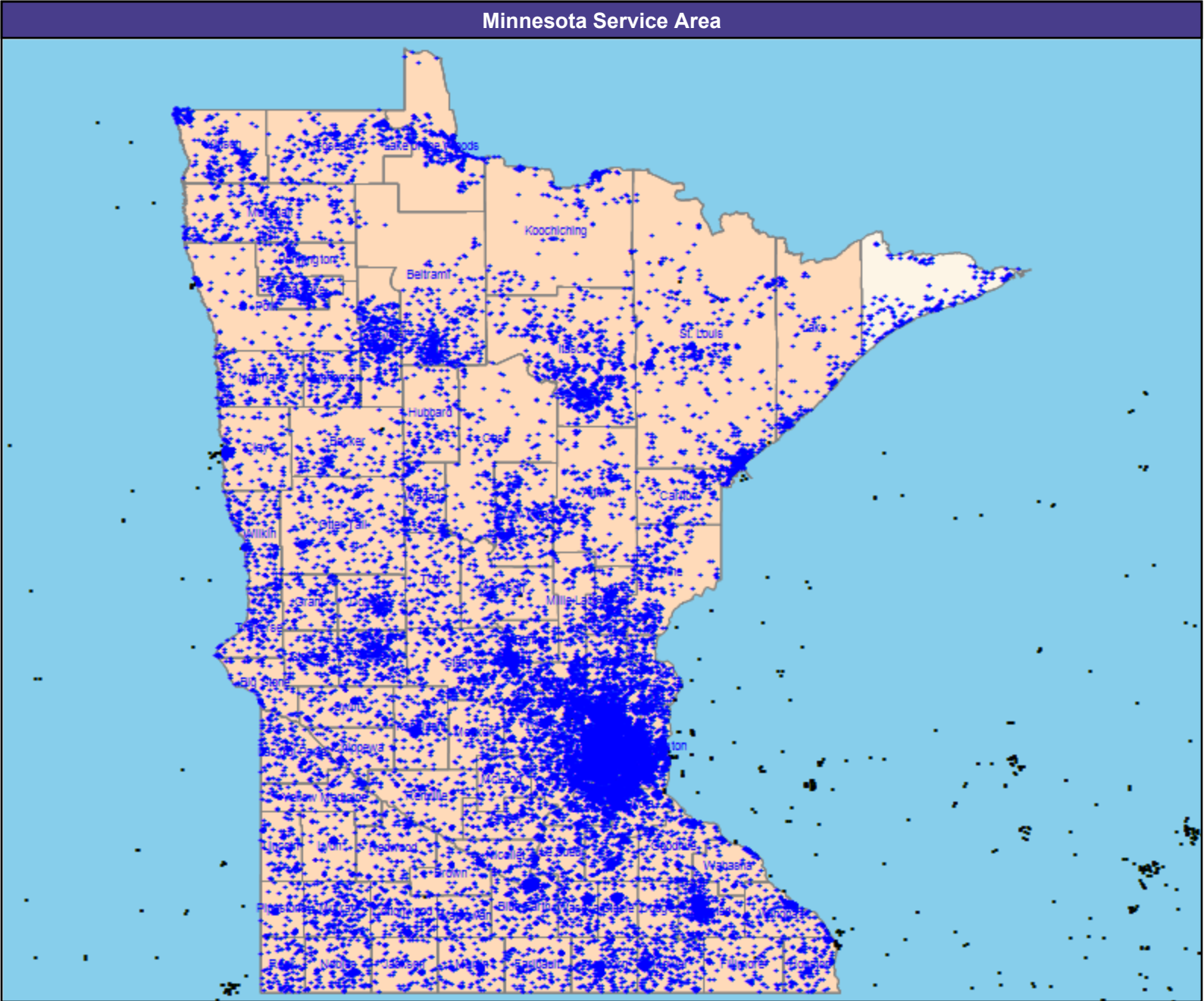
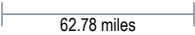
1 (DGP Individual - General Dentists
(National)) provider in 75 miles and
90 minutes

CEAC areas...

1 (DGP Individual - General Dentists
(National)) provider in 110 miles and
125 minutes

Service Areas

■ Minnesota Service Area



Access Detail by County - General Dentists

August 28, 2025

Created for...

Minnesota Department of Health

Created by...

Guardian Life Insurance Company
DentalGuard Preferred
MNN0001

Access Analysis

MN - US Population Census in
Minnesota - General Dentists

Employee / Provider Groups

MN - US Population Census
(Minnesota)
DGP Individual - General Dentists
(National)

¹ Access Standard Criteria Abbreviations:

L: Large Metro
M: Metro
I: Micro
R: Rural
C: CEAC

All Employees										
County	Employee	Provider	Counts	With Access		Without Access		Average Distance		
	#	Standard ¹	#	#	%	#	%	1	2	3
Aitkin, MN	284	1 in 110 miles and 125 mins	2	284	100.0	0	0.0	10.2	18.5	20.8
Anoka, MN	1,761	1 in 30 miles and 45 mins	1,956	1,761	100.0	0	0.0	2.0	2.5	2.7
Becker, MN	181	1 in 75 miles and 90 mins	15	181	100.0	0	0.0	7.4	8.0	8.3
Beltrami, MN	448	1 in 75 miles and 90 mins	20	448	100.0	0	0.0	9.7	12.4	12.5
Benton, MN	242	1 in 60 miles and 80 mins	13	242	100.0	0	0.0	3.4	3.5	7.2
Big Stone, MN	104	1 in 75 miles and 90 mins	0	104	100.0	0	0.0	22.5	22.8	28.5
Blue Earth, MN	348	1 in 60 miles and 80 mins	35	348	100.0	0	0.0	5.6	5.9	6.1
Brown, MN	138	1 in 75 miles and 90 mins	1	138	100.0	0	0.0	10.1	17.3	21.2
Carlton, MN	177	1 in 75 miles and 90 mins	19	177	100.0	0	0.0	9.0	9.9	10.1
Carver, MN	400	1 in 30 miles and 45 mins	632	400	100.0	0	0.0	1.7	1.9	2.0
Cass, MN	146	1 in 75 miles and 90 mins	9	146	100.0	0	0.0	11.6	14.5	15.3
Chippewa, MN	131	1 in 75 miles and 90 mins	0	131	100.0	0	0.0	14.8	17.8	19.1
Chisago, MN	270	1 in 30 miles and 45 mins	20	270	100.0	0	0.0	3.4	5.5	5.7
Clay, MN	328	1 in 60 miles and 80 mins	53	328	100.0	0	0.0	4.1	4.3	5.9
Clearwater, MN	383	1 in 110 miles and 125 mins	0	383	100.0	0	0.0	22.7	22.7	22.8
Cook, MN	205	1 in 110 miles and 125 mins	0	205	100.0	0	0.0	61.6	67.4	67.6
Cottonwood, MN	246	1 in 75 miles and 90 mins	2	246	100.0	0	0.0	9.5	17.5	23.8
Crow Wing, MN	344	1 in 60 miles and 80 mins	40	344	100.0	0	0.0	6.3	7.0	8.3
Dakota, MN	1,846	1 in 30 miles and 45 mins	3,963	1,846	100.0	0	0.0	1.3	1.5	1.6
Dodge, MN	108	1 in 75 miles and 90 mins	0	108	100.0	0	0.0	12.1	12.3	12.3
Douglas, MN	187	1 in 60 miles and 80 mins	8	187	100.0	0	0.0	7.9	8.3	8.3
Faribault, MN	149	1 in 75 miles and 90 mins	8	149	100.0	0	0.0	14.2	14.2	14.6
Fillmore, MN	111	1 in 75 miles and 90 mins	7	111	100.0	0	0.0	7.1	11.5	12.3
Freeborn, MN	323	1 in 75 miles and 90 mins	4	323	100.0	0	0.0	6.2	6.5	6.7
Goodhue, MN	225	1 in 60 miles and 80 mins	45	225	100.0	0	0.0	3.5	3.6	4.2
Grant, MN	130	1 in 75 miles and 90 mins	0	130	100.0	0	0.0	20.5	21.8	24.9
Hennepin, MN	5,023	1 in 15 miles and 30 mins	7,771	5,023	100.0	0	0.0	0.9	1.0	1.1
Houston, MN	185	1 in 75 miles and 90 mins	7	185	100.0	0	0.0	5.3	5.4	5.6
Hubbard, MN	109	1 in 75 miles and 90 mins	6	109	100.0	0	0.0	10.7	10.8	11.2
Isanti, MN	232	1 in 60 miles and 80 mins	68	232	100.0	0	0.0	4.5	4.7	4.9
Itasca, MN	858	1 in 75 miles and 90 mins	14	858	100.0	0	0.0	11.8	12.4	12.5
Jackson, MN	109	1 in 75 miles and 90 mins	4	109	100.0	0	0.0	6.1	9.1	10.6
Kanabec, MN	351	1 in 75 miles and 90 mins	8	351	100.0	0	0.0	5.3	5.6	5.7
Kandiyohi, MN	233	1 in 60 miles and 80 mins	40	233	100.0	0	0.0	7.3	7.9	7.9
Kittson, MN	334	1 in 110 miles and 125 mins	0	334	100.0	0	0.0	33.3	36.9	43.4
Koochiching, MN	226	1 in 110 miles and 125 mins	7	226	100.0	0	0.0	10.7	13.9	14.7
Lac qui Parle, MN	266	1 in 110 miles and 125 mins	3	266	100.0	0	0.0	6.5	11.4	14.9
Lake of the Woods, MN	295	1 in 110 miles and 125 mins	1	295	100.0	0	0.0	10.2	32.7	32.8
Lake, MN	209	1 in 110 miles and 125 mins	10	209	100.0	0	0.0	7.4	15.4	16.0
Le Sueur, MN	138	1 in 60 miles and 80 mins	13	138	100.0	0	0.0	3.7	6.6	8.9

Access Detail by County - General Dentists

August 28, 2025

Created for...

Minnesota Department of Health

Created by...

Guardian Life Insurance Company
DentalGuard Preferred
MNN0001

Access Analysis

MN - US Population Census in
Minnesota - General Dentists

Employee / Provider Groups

MN - US Population Census
(Minnesota)
DGP Individual - General Dentists
(National)

¹ Access Standard Criteria Abbreviations:

L: Large Metro
M: Metro
I: Micro
R: Rural
C: CEAC

All Employees										
County	Employee	Provider	Counts	With Access		Without Access		Average Distance		
	#	Standard ¹	#	#	%	#	%	1	2	3
Lincoln, MN	120	1 in 75 miles and 90 mins	1	120	100.0	0	0.0	13.3	26.6	28.6
Lyon, MN	138	1 in 75 miles and 90 mins	3	138	100.0	0	0.0	11.5	17.8	24.3
Mahnomen, MN	213	1 in 110 miles and 125 mins	6	213	100.0	0	0.0	12.7	12.7	13.5
Marshall, MN	376	1 in 110 miles and 125 mins	1	376	100.0	0	0.0	22.9	38.7	41.3
Martin, MN	195	1 in 75 miles and 90 mins	57	195	100.0	0	0.0	6.0	6.3	7.7
McLeod, MN	189	1 in 60 miles and 80 mins	131	189	100.0	0	0.0	3.5	4.0	4.2
Meeker, MN	125	1 in 75 miles and 90 mins	6	125	100.0	0	0.0	6.3	7.6	7.7
Mille Lacs, MN	148	1 in 75 miles and 90 mins	17	148	100.0	0	0.0	8.8	13.5	14.0
Morrison, MN	187	1 in 75 miles and 90 mins	65	187	100.0	0	0.0	7.5	8.1	8.6
Mower, MN	455	1 in 60 miles and 80 mins	2	455	100.0	0	0.0	6.2	6.5	16.5
Murray, MN	319	1 in 75 miles and 90 mins	0	319	100.0	0	0.0	17.6	21.4	26.4
Nicollet, MN	162	1 in 60 miles and 80 mins	1	162	100.0	0	0.0	7.1	10.1	10.8
Nobles, MN	258	1 in 75 miles and 90 mins	9	258	100.0	0	0.0	5.9	6.1	8.9
Norman, MN	281	1 in 110 miles and 125 mins	0	281	100.0	0	0.0	29.8	29.8	30.2
Olmsted, MN	716	1 in 30 miles and 45 mins	809	716	100.0	0	0.0	2.2	2.8	2.9
Otter Tail, MN	298	1 in 60 miles and 80 mins	56	298	100.0	0	0.0	8.8	12.1	13.0
Pennington, MN	148	1 in 75 miles and 90 mins	0	148	100.0	0	0.0	32.3	44.3	45.3
Pine, MN	293	1 in 75 miles and 90 mins	33	293	100.0	0	0.0	9.0	12.3	12.3
Pipestone, MN	107	1 in 75 miles and 90 mins	1	107	100.0	0	0.0	13.6	19.6	19.8
Polk, MN	151	1 in 75 miles and 90 mins	1	151	100.0	0	0.0	23.1	23.5	23.6
Pope, MN	451	1 in 75 miles and 90 mins	1	451	100.0	0	0.0	9.0	20.2	20.2
Ramsey, MN	2,547	1 in 15 miles and 30 mins	3,192	2,547	100.0	0	0.0	0.7	0.9	0.9
Red Lake, MN	330	1 in 110 miles and 125 mins	0	330	100.0	0	0.0	39.9	40.1	40.1
Redwood, MN	164	1 in 75 miles and 90 mins	1	164	100.0	0	0.0	10.8	20.7	23.1
Renville, MN	156	1 in 75 miles and 90 mins	13	156	100.0	0	0.0	6.2	10.1	10.6
Rice, MN	319	1 in 30 miles and 45 mins	48	319	100.0	0	0.0	2.9	2.9	3.1
Rock, MN	207	1 in 75 miles and 90 mins	0	207	100.0	0	0.0	13.0	15.9	18.0
Roseau, MN	343	1 in 110 miles and 125 mins	4	343	100.0	0	0.0	22.7	23.0	23.0
Scott, MN	612	1 in 30 miles and 45 mins	1,276	612	100.0	0	0.0	1.7	1.8	2.3
Sherburne, MN	505	1 in 30 miles and 45 mins	839	505	100.0	0	0.0	3.0	3.1	4.1
Sibley, MN	164	1 in 75 miles and 90 mins	1	164	100.0	0	0.0	8.8	14.9	15.2
St. Louis, MN	912	1 in 30 miles and 45 mins	1,116	912	100.0	0	0.0	4.6	5.1	5.8
Stearns, MN	814	1 in 30 miles and 45 mins	73	814	100.0	0	0.0	4.4	5.0	6.3
Steele, MN	194	1 in 60 miles and 80 mins	270	194	100.0	0	0.0	3.0	3.1	3.1
Stevens, MN	196	1 in 75 miles and 90 mins	0	196	100.0	0	0.0	26.2	28.0	30.4
Swift, MN	199	1 in 75 miles and 90 mins	2	199	100.0	0	0.0	16.7	17.3	26.3
Todd, MN	141	1 in 75 miles and 90 mins	5	141	100.0	0	0.0	7.6	9.7	13.2
Traverse, MN	258	1 in 110 miles and 125 mins	2	258	100.0	0	0.0	7.8	9.5	30.4
Wabasha, MN	105	1 in 75 miles and 90 mins	15	105	100.0	0	0.0	4.7	4.7	7.7
Wadena, MN	170	1 in 75 miles and 90 mins	5	170	100.0	0	0.0	6.0	9.0	10.1

Orthodontists

August 28, 2025

Created for...
Minnesota Department of Health

Created by...
Guardian Life Insurance Company
DentalGuard Preferred
MNN0001

DGP Individual - Orthodontists

6,084 providers at 13,073 locations

■ All providers

MN - US Population Census in Minnesota
- Orthodontists

Employee Group
MN - US Population Census
(Minnesota)

Provider Group
DGP Individual - Orthodontists
(National)

34,301 potential enrollees

◆ With access (28,403)

● Without access (5,898)

The Access Standard is defined as (MN
-US Population Census (Minnesota))
potential enrollees accessing:

Large Metro areas...

1 (DGP Individual - Orthodontists
(National)) provider in 15 miles and
30 minutes

Metro areas...

1 (DGP Individual - Orthodontists
(National)) provider in 30 miles and
45 minutes

Micro areas...

1 (DGP Individual - Orthodontists
(National)) provider in 60 miles and
80 minutes

Rural areas...

1 (DGP Individual - Orthodontists
(National)) provider in 75 miles and
90 minutes

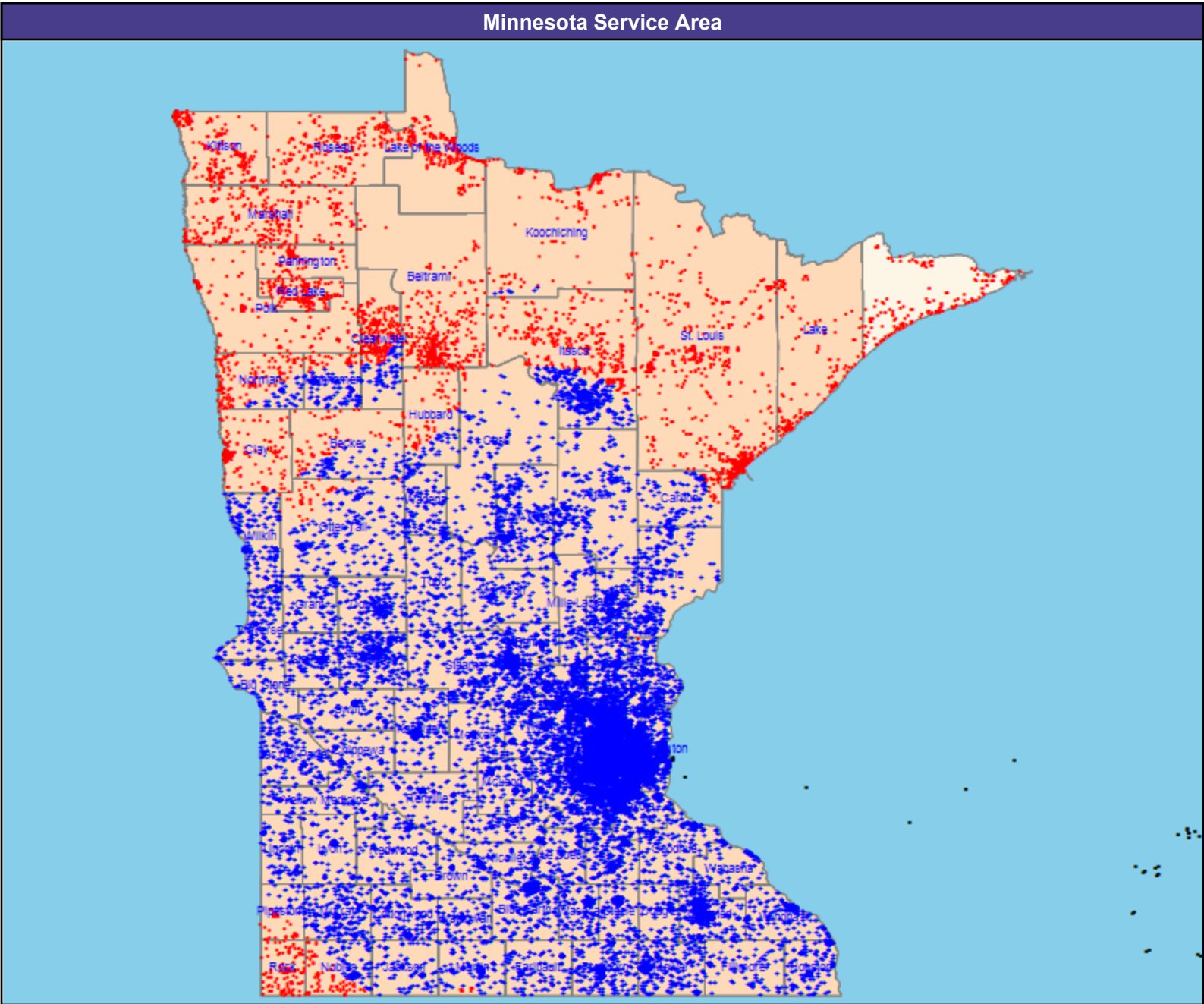
CEAC areas...

1 (DGP Individual - Orthodontists
(National)) provider in 110 miles and
125 minutes

Service Areas

■ Minnesota Service Area

62.78 miles



Access Detail by County - Orthodontists

August 28, 2025

Created for...

Minnesota Department of Health

Created by...

Guardian Life Insurance Company
DentalGuard Preferred
MNN0001

Access Analysis

MN - US Population Census in
Minnesota - Orthodontists

Employee / Provider Groups

MN - US Population Census
(Minnesota)
DGP Individual - Orthodontists
(National)

¹ Access Standard Criteria Abbreviations:

L: Large Metro

M: Metro

I: Micro

R: Rural

C: CEAC

All Employees										
County	Employee	Provider	Counts	With Access		Without Access		Average Distance		
	#	Standard ¹	#	#	%	#	%	1	2	3
Aitkin, MN	284	1 in 110 miles and 125 mins	0	284	100.0	0	0.0	30.2	70.4	73.4
Anoka, MN	1,761	1 in 30 miles and 45 mins	45	1,761	100.0	0	0.0	3.6	3.9	4.1
Becker, MN	181	1 in 75 miles and 90 mins	0	107	59.1	74	40.9	74.7	88.2	97.7
Beltrami, MN	448	1 in 75 miles and 90 mins	0	0	0.0	448	100.0	101.8	124.6	135.4
Benton, MN	242	1 in 60 miles and 80 mins	1	242	100.0	0	0.0	7.7	15.7	25.2
Big Stone, MN	104	1 in 75 miles and 90 mins	0	104	100.0	0	0.0	35.0	55.1	56.5
Blue Earth, MN	348	1 in 60 miles and 80 mins	0	348	100.0	0	0.0	27.1	27.1	27.3
Brown, MN	138	1 in 75 miles and 90 mins	0	138	100.0	0	0.0	32.7	42.6	42.8
Carlton, MN	177	1 in 75 miles and 90 mins	0	105	59.3	72	40.7	68.9	91.1	95.0
Carver, MN	400	1 in 30 miles and 45 mins	25	400	100.0	0	0.0	4.2	4.4	4.8
Cass, MN	146	1 in 75 miles and 90 mins	0	136	93.2	10	6.8	50.5	83.6	87.5
Chippewa, MN	131	1 in 75 miles and 90 mins	2	131	100.0	0	0.0	8.4	9.3	34.2
Chisago, MN	270	1 in 30 miles and 45 mins	1	269	99.6	1	0.4	13.7	24.4	25.1
Clay, MN	328	1 in 60 miles and 80 mins	0	0	0.0	328	100.0	96.9	100.9	124.4
Clearwater, MN	383	1 in 110 miles and 125 mins	0	75	19.6	308	80.4	115.1	120.2	135.8
Cook, MN	205	1 in 110 miles and 125 mins	0	0	0.0	205	100.0	192.1	204.1	209.6
Cottonwood, MN	246	1 in 75 miles and 90 mins	0	246	100.0	0	0.0	43.4	73.2	73.2
Crow Wing, MN	344	1 in 60 miles and 80 mins	1	344	100.0	0	0.0	21.2	61.9	64.5
Dakota, MN	1,846	1 in 30 miles and 45 mins	96	1,846	100.0	0	0.0	1.8	2.2	2.5
Dodge, MN	108	1 in 75 miles and 90 mins	0	108	100.0	0	0.0	16.1	16.2	18.5
Douglas, MN	187	1 in 60 miles and 80 mins	1	187	100.0	0	0.0	8.4	36.8	44.9
Faribault, MN	149	1 in 75 miles and 90 mins	0	149	100.0	0	0.0	54.8	54.9	56.6
Fillmore, MN	111	1 in 75 miles and 90 mins	0	111	100.0	0	0.0	33.6	40.9	41.1
Freeborn, MN	323	1 in 75 miles and 90 mins	0	323	100.0	0	0.0	34.9	35.1	45.2
Goodhue, MN	225	1 in 60 miles and 80 mins	2	225	100.0	0	0.0	12.6	12.9	21.2
Grant, MN	130	1 in 75 miles and 90 mins	0	130	100.0	0	0.0	28.1	33.7	62.8
Hennepin, MN	5,023	1 in 15 miles and 30 mins	154	5,023	100.0	0	0.0	2.0	2.5	3.0
Houston, MN	185	1 in 75 miles and 90 mins	0	185	100.0	0	0.0	31.0	64.4	64.5
Hubbard, MN	109	1 in 75 miles and 90 mins	0	35	32.1	74	67.9	78.8	87.8	97.8
Isanti, MN	232	1 in 60 miles and 80 mins	0	232	100.0	0	0.0	17.4	23.8	24.2
Itasca, MN	858	1 in 75 miles and 90 mins	0	496	57.8	362	42.2	75.3	125.0	126.3
Jackson, MN	109	1 in 75 miles and 90 mins	0	109	100.0	0	0.0	62.7	87.4	89.3
Kanabec, MN	351	1 in 75 miles and 90 mins	0	351	100.0	0	0.0	32.1	42.3	46.2
Kandiyohi, MN	233	1 in 60 miles and 80 mins	1	233	100.0	0	0.0	8.9	25.8	26.6
Kittson, MN	334	1 in 110 miles and 125 mins	0	0	0.0	334	100.0	215.4	220.0	228.3
Koochiching, MN	226	1 in 110 miles and 125 mins	0	8	3.5	218	96.5	149.7	199.2	201.6
Lac qui Parle, MN	266	1 in 110 miles and 125 mins	0	266	100.0	0	0.0	24.6	25.2	47.0
Lake of the Woods, MN	295	1 in 110 miles and 125 mins	0	0	0.0	295	100.0	174.7	205.4	216.9
Lake, MN	209	1 in 110 miles and 125 mins	0	0	0.0	209	100.0	130.8	149.7	156.1
Le Sueur, MN	138	1 in 60 miles and 80 mins	4	138	100.0	0	0.0	10.2	14.4	14.9

Access Detail by County - Orthodontists

August 28, 2025

Created for...

Minnesota Department of Health

Created by...

Guardian Life Insurance Company
DentalGuard Preferred
MNN0001

Access Analysis

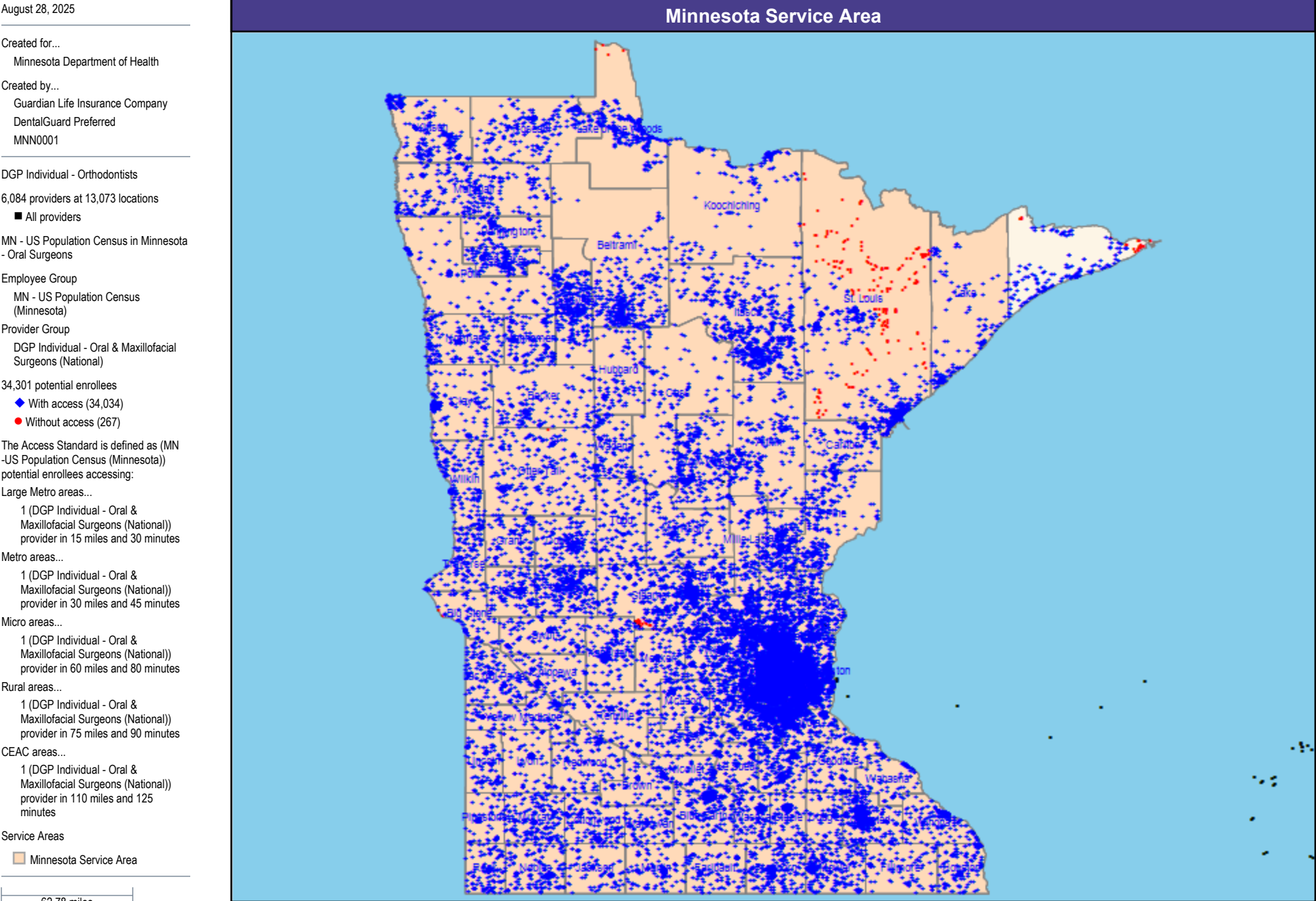
MN - US Population Census in
Minnesota - Orthodontists

Employee / Provider Groups

MN - US Population Census
(Minnesota)
DGP Individual - Orthodontists
(National)¹ Access Standard Criteria Abbreviations:L: Large Metro
M: Metro
I: Micro
R: Rural
C: CEAC

All Employees										
County	Employee	Provider	Counts	With Access		Without Access		Average Distance		
	#	Standard ¹	#	#	%	#	%	1	2	3
Lincoln, MN	120	1 in 75 miles and 90 mins	0	120	100.0	0	0.0	54.5	55.3	61.1
Lyon, MN	138	1 in 75 miles and 90 mins	0	138	100.0	0	0.0	37.5	39.4	41.5
Mahnomen, MN	213	1 in 110 miles and 125 mins	0	171	80.3	42	19.7	104.1	117.5	121.7
Marshall, MN	376	1 in 110 miles and 125 mins	0	0	0.0	376	100.0	180.3	187.4	196.5
Martin, MN	195	1 in 75 miles and 90 mins	0	187	95.9	8	4.1	66.3	69.2	69.3
McLeod, MN	189	1 in 60 miles and 80 mins	0	189	100.0	0	0.0	18.6	21.1	24.3
Meeker, MN	125	1 in 75 miles and 90 mins	2	125	100.0	0	0.0	9.1	10.3	23.3
Mille Lacs, MN	148	1 in 75 miles and 90 mins	1	148	100.0	0	0.0	15.1	27.4	33.5
Morrison, MN	187	1 in 75 miles and 90 mins	0	187	100.0	0	0.0	30.5	36.8	41.4
Mower, MN	455	1 in 60 miles and 80 mins	0	455	100.0	0	0.0	35.1	35.4	39.9
Murray, MN	319	1 in 75 miles and 90 mins	0	318	99.7	1	0.3	59.6	68.0	68.4
Nicollet, MN	162	1 in 60 miles and 80 mins	0	162	100.0	0	0.0	19.6	19.9	20.1
Nobles, MN	258	1 in 75 miles and 90 mins	0	163	63.2	95	36.8	74.6	88.6	92.4
Norman, MN	281	1 in 110 miles and 125 mins	0	63	22.4	218	77.6	116.3	125.4	141.0
Olmsted, MN	716	1 in 30 miles and 45 mins	3	716	100.0	0	0.0	7.1	7.4	7.7
Otter Tail, MN	298	1 in 60 miles and 80 mins	0	253	84.9	45	15.1	48.6	61.0	77.7
Pennington, MN	148	1 in 75 miles and 90 mins	0	0	0.0	148	100.0	161.1	164.7	177.6
Pine, MN	293	1 in 75 miles and 90 mins	0	293	100.0	0	0.0	45.2	54.2	58.8
Pipestone, MN	107	1 in 75 miles and 90 mins	0	23	21.5	84	78.5	75.5	76.1	77.2
Polk, MN	151	1 in 75 miles and 90 mins	0	0	0.0	151	100.0	143.6	152.5	162.4
Pope, MN	451	1 in 75 miles and 90 mins	0	451	100.0	0	0.0	18.2	26.8	34.0
Ramsey, MN	2,547	1 in 15 miles and 30 mins	44	2,547	100.0	0	0.0	2.0	2.5	2.7
Red Lake, MN	330	1 in 110 miles and 125 mins	0	0	0.0	330	100.0	145.7	151.8	161.5
Redwood, MN	164	1 in 75 miles and 90 mins	1	164	100.0	0	0.0	15.2	46.3	50.5
Renville, MN	156	1 in 75 miles and 90 mins	0	156	100.0	0	0.0	20.3	28.6	37.3
Rice, MN	319	1 in 30 miles and 45 mins	5	319	100.0	0	0.0	5.1	10.4	10.6
Rock, MN	207	1 in 75 miles and 90 mins	0	0	0.0	207	100.0	92.3	94.4	95.7
Roseau, MN	343	1 in 110 miles and 125 mins	0	0	0.0	343	100.0	193.8	208.0	224.3
Scott, MN	612	1 in 30 miles and 45 mins	22	612	100.0	0	0.0	3.1	4.0	5.1
Sherburne, MN	505	1 in 30 miles and 45 mins	2	505	100.0	0	0.0	7.0	10.2	13.6
Sibley, MN	164	1 in 75 miles and 90 mins	1	164	100.0	0	0.0	10.2	18.2	19.1
St. Louis, MN	912	1 in 30 miles and 45 mins	0	0	0.0	912	100.0	100.2	128.0	133.1
Stearns, MN	814	1 in 30 miles and 45 mins	2	814	100.0	0	0.0	9.7	20.5	27.0
Steele, MN	194	1 in 60 miles and 80 mins	2	194	100.0	0	0.0	6.9	7.3	19.2
Stevens, MN	196	1 in 75 miles and 90 mins	1	196	100.0	0	0.0	6.7	40.7	47.5
Swift, MN	199	1 in 75 miles and 90 mins	0	199	100.0	0	0.0	25.4	29.8	31.5
Todd, MN	141	1 in 75 miles and 90 mins	0	141	100.0	0	0.0	28.1	35.5	52.2
Traverse, MN	258	1 in 110 miles and 125 mins	0	258	100.0	0	0.0	38.8	57.4	76.8
Wabasha, MN	105	1 in 75 miles and 90 mins	0	105	100.0	0	0.0	23.4	24.8	28.6
Wadena, MN	170	1 in 75 miles and 90 mins	0	170	100.0	0	0.0	52.1	60.2	65.1

Oral Surgeons



Access Detail by County - Oral Surgeons

August 28, 2025

Created for...
Minnesota Department of Health

Created by...
Guardian Life Insurance Company
DentalGuard Preferred
MNN0001

Access Analysis
MN - US Population Census in
Minnesota - Oral Surgeons

Employee / Provider Groups
MN - US Population Census
(Minnesota)
DGP Individual - Oral & Maxillofacial
Surgeons (National)

¹ Access Standard Criteria Abbreviations:

L: Large Metro
M: Metro
I: Micro
R: Rural
C: CEAC

All Employees											
County	Employee		Provider	Counts	With Access		Without Access		Average Distance		
	Group	#		#	#	%	#	%	1	2	3
Aitkin, MN	MN - US Population Census	284	1 in 110 miles and 125 mins	0	284	100.0	0	0.0	41.1	41.1	58.9
Anoka, MN	MN - US Population Census	1,761	1 in 30 miles and 45 mins	69	1,761	100.0	0	0.0	3.4	3.6	3.7
Becker, MN	MN - US Population Census	181	1 in 75 miles and 90 mins	0	181	100.0	0	0.0	49.5	53.8	54.6
Beltrami, MN	MN - US Population Census	448	1 in 75 miles and 90 mins	1	448	100.0	0	0.0	14.1	87.3	87.3
Benton, MN	MN - US Population Census	242	1 in 60 miles and 80 mins	0	242	100.0	0	0.0	8.4	8.6	9.1
Big Stone, MN	MN - US Population Census	104	1 in 75 miles and 90 mins	0	102	98.1	2	1.9	66.6	66.6	66.6
Blue Earth, MN	MN - US Population Census	348	1 in 60 miles and 80 mins	3	348	100.0	0	0.0	7.2	8.8	9.5
Brown, MN	MN - US Population Census	138	1 in 75 miles and 90 mins	0	138	100.0	0	0.0	35.3	36.3	37.0
Carlton, MN	MN - US Population Census	177	1 in 75 miles and 90 mins	0	177	100.0	0	0.0	28.2	28.7	28.7
Carver, MN	MN - US Population Census	400	1 in 30 miles and 45 mins	24	400	100.0	0	0.0	4.7	4.7	4.7
Cass, MN	MN - US Population Census	146	1 in 75 miles and 90 mins	0	146	100.0	0	0.0	32.6	38.6	58.8
Chippewa, MN	MN - US Population Census	131	1 in 75 miles and 90 mins	0	131	100.0	0	0.0	33.1	33.1	33.1
Chisago, MN	MN - US Population Census	270	1 in 30 miles and 45 mins	0	270	100.0	0	0.0	13.2	13.3	13.3
Clay, MN	MN - US Population Census	328	1 in 60 miles and 80 mins	0	328	100.0	0	0.0	13.5	14.6	15.6
Clearwater, MN	MN - US Population Census	383	1 in 110 miles and 125 mins	0	383	100.0	0	0.0	27.8	83.5	83.8
Cook, MN	MN - US Population Census	205	1 in 110 miles and 125 mins	0	181	88.3	24	11.7	92.2	92.2	92.3
Cottonwood, MN	MN - US Population Census	246	1 in 75 miles and 90 mins	0	246	100.0	0	0.0	53.1	53.7	53.8
Crow Wing, MN	MN - US Population Census	344	1 in 60 miles and 80 mins	2	344	100.0	0	0.0	14.7	14.7	59.0
Dakota, MN	MN - US Population Census	1,846	1 in 30 miles and 45 mins	116	1,846	100.0	0	0.0	2.2	2.3	2.4
Dodge, MN	MN - US Population Census	108	1 in 75 miles and 90 mins	0	108	100.0	0	0.0	16.3	16.6	16.6
Douglas, MN	MN - US Population Census	187	1 in 60 miles and 80 mins	8	187	100.0	0	0.0	8.3	8.3	8.5
Faribault, MN	MN - US Population Census	149	1 in 75 miles and 90 mins	0	149	100.0	0	0.0	37.6	38.7	39.3
Fillmore, MN	MN - US Population Census	111	1 in 75 miles and 90 mins	0	111	100.0	0	0.0	27.9	36.2	36.9
Freeborn, MN	MN - US Population Census	323	1 in 75 miles and 90 mins	0	323	100.0	0	0.0	33.1	33.5	33.5
Goodhue, MN	MN - US Population Census	225	1 in 60 miles and 80 mins	0	225	100.0	0	0.0	21.8	21.8	22.0
Grant, MN	MN - US Population Census	130	1 in 75 miles and 90 mins	0	130	100.0	0	0.0	33.0	33.0	33.1
Hennepin, MN	MN - US Population Census	5,023	1 in 15 miles and 30 mins	299	5,023	100.0	0	0.0	1.9	2.1	2.2
Houston, MN	MN - US Population Census	185	1 in 75 miles and 90 mins	0	185	100.0	0	0.0	39.0	59.7	60.8
Hubbard, MN	MN - US Population Census	109	1 in 75 miles and 90 mins	0	109	100.0	0	0.0	33.3	66.5	66.5
Isanti, MN	MN - US Population Census	232	1 in 60 miles and 80 mins	6	232	100.0	0	0.0	7.2	7.7	7.7
Itasca, MN	MN - US Population Census	858	1 in 75 miles and 90 mins	0	858	100.0	0	0.0	33.3	34.6	36.1
Jackson, MN	MN - US Population Census	109	1 in 75 miles and 90 mins	0	109	100.0	0	0.0	66.4	68.0	68.3
Kanabec, MN	MN - US Population Census	351	1 in 75 miles and 90 mins	0	351	100.0	0	0.0	24.1	24.3	24.3
Kandiyohi, MN	MN - US Population Census	233	1 in 60 miles and 80 mins	7	233	100.0	0	0.0	8.4	8.4	8.4
Kittson, MN	MN - US Population Census	334	1 in 110 miles and 125 mins	0	334	100.0	0	0.0	63.2	63.2	64.6
Koochiching, MN	MN - US Population Census	226	1 in 110 miles and 125 mins	0	226	100.0	0	0.0	80.3	84.3	84.5
Lac qui Parle, MN	MN - US Population Census	266	1 in 110 miles and 125 mins	0	266	100.0	0	0.0	47.1	47.5	47.5
Lake of the Woods, MN	MN - US Population Census	295	1 in 110 miles and 125 mins	0	291	98.6	4	1.4	89.2	120.7	120.7
Lake, MN	MN - US Population Census	209	1 in 110 miles and 125 mins	0	209	100.0	0	0.0	49.5	49.5	49.7
Le Sueur, MN	MN - US Population Census	138	1 in 60 miles and 80 mins	3	138	100.0	0	0.0	13.1	13.3	14.0

Access Detail by County - Oral Surgeons

August 28, 2025

Created for...
Minnesota Department of Health

Created by...
Guardian Life Insurance Company
DentalGuard Preferred
MNN0001

Access Analysis
MN - US Population Census in
Minnesota - Oral Surgeons

Employee / Provider Groups
MN - US Population Census
(Minnesota)
DGP Individual - Oral & Maxillofacial
Surgeons (National)

¹ Access Standard Criteria Abbreviations:

L: Large Metro
M: Metro
I: Micro
R: Rural
C: CEAC

All Employees											
County	Employee		Provider	Counts	With Access		Without Access		Average Distance		
	Group	#	Standard ¹	#	#	%	#	%	1	2	3
Lincoln, MN	MN - US Population Census	120	1 in 75 miles and 90 mins	0	120	100.0	0	0.0	25.4	27.9	27.9
Lyon, MN	MN - US Population Census	138	1 in 75 miles and 90 mins	3	138	100.0	0	0.0	9.3	9.3	9.3
Mahnomen, MN	MN - US Population Census	213	1 in 110 miles and 125 mins	0	213	100.0	0	0.0	49.5	64.7	65.7
Marshall, MN	MN - US Population Census	376	1 in 110 miles and 125 mins	0	376	100.0	0	0.0	47.0	47.1	48.5
Martin, MN	MN - US Population Census	195	1 in 75 miles and 90 mins	0	195	100.0	0	0.0	51.7	54.1	54.4
McLeod, MN	MN - US Population Census	189	1 in 60 miles and 80 mins	8	189	100.0	0	0.0	9.9	10.1	10.4
Meeker, MN	MN - US Population Census	125	1 in 75 miles and 90 mins	0	125	100.0	0	0.0	19.9	20.3	20.6
Mille Lacs, MN	MN - US Population Census	148	1 in 75 miles and 90 mins	3	148	100.0	0	0.0	19.0	19.0	20.1
Morrison, MN	MN - US Population Census	187	1 in 75 miles and 90 mins	0	187	100.0	0	0.0	25.6	25.9	31.1
Mower, MN	MN - US Population Census	455	1 in 60 miles and 80 mins	0	455	100.0	0	0.0	33.3	33.8	33.8
Murray, MN	MN - US Population Census	319	1 in 75 miles and 90 mins	0	319	100.0	0	0.0	34.8	34.8	34.8
Nicollet, MN	MN - US Population Census	162	1 in 60 miles and 80 mins	0	162	100.0	0	0.0	13.0	14.0	14.9
Nobles, MN	MN - US Population Census	258	1 in 75 miles and 90 mins	0	258	100.0	0	0.0	49.1	50.3	52.0
Norman, MN	MN - US Population Census	281	1 in 110 miles and 125 mins	0	281	100.0	0	0.0	41.4	42.5	43.5
Olmsted, MN	MN - US Population Census	716	1 in 30 miles and 45 mins	12	716	100.0	0	0.0	4.6	5.2	5.3
Otter Tail, MN	MN - US Population Census	298	1 in 60 miles and 80 mins	0	297	99.7	1	0.3	46.7	46.8	47.0
Pennington, MN	MN - US Population Census	148	1 in 75 miles and 90 mins	0	148	100.0	0	0.0	47.9	47.9	49.1
Pine, MN	MN - US Population Census	293	1 in 75 miles and 90 mins	0	293	100.0	0	0.0	39.4	39.5	39.5
Pipestone, MN	MN - US Population Census	107	1 in 75 miles and 90 mins	0	107	100.0	0	0.0	39.3	41.1	43.1
Polk, MN	MN - US Population Census	151	1 in 75 miles and 90 mins	0	151	100.0	0	0.0	30.0	36.0	36.5
Pope, MN	MN - US Population Census	451	1 in 75 miles and 90 mins	0	451	100.0	0	0.0	20.5	21.0	21.0
Ramsey, MN	MN - US Population Census	2,547	1 in 15 miles and 30 mins	89	2,547	100.0	0	0.0	2.0	2.2	2.3
Red Lake, MN	MN - US Population Census	330	1 in 110 miles and 125 mins	0	330	100.0	0	0.0	44.8	45.2	45.5
Redwood, MN	MN - US Population Census	164	1 in 75 miles and 90 mins	0	164	100.0	0	0.0	32.6	32.7	32.7
Renville, MN	MN - US Population Census	156	1 in 75 miles and 90 mins	0	156	100.0	0	0.0	27.9	28.0	28.0
Rice, MN	MN - US Population Census	319	1 in 30 miles and 45 mins	5	319	100.0	0	0.0	9.9	9.9	10.1
Rock, MN	MN - US Population Census	207	1 in 75 miles and 90 mins	0	207	100.0	0	0.0	26.7	29.1	32.4
Roseau, MN	MN - US Population Census	343	1 in 110 miles and 125 mins	0	343	100.0	0	0.0	92.5	96.3	97.0
Scott, MN	MN - US Population Census	612	1 in 30 miles and 45 mins	40	612	100.0	0	0.0	4.0	4.6	4.6
Sherburne, MN	MN - US Population Census	505	1 in 30 miles and 45 mins	13	505	100.0	0	0.0	6.5	6.8	6.8
Sibley, MN	MN - US Population Census	164	1 in 75 miles and 90 mins	0	164	100.0	0	0.0	23.8	23.8	23.9
St. Louis, MN	MN - US Population Census	912	1 in 30 miles and 45 mins	11	711	78.0	201	22.0	17.5	17.9	18.7
Stearns, MN	MN - US Population Census	814	1 in 30 miles and 45 mins	21	779	95.7	35	4.3	9.9	13.3	13.4
Steele, MN	MN - US Population Census	194	1 in 60 miles and 80 mins	12	194	100.0	0	0.0	5.5	5.8	5.8
Stevens, MN	MN - US Population Census	196	1 in 75 miles and 90 mins	0	196	100.0	0	0.0	41.4	41.4	41.4
Swift, MN	MN - US Population Census	199	1 in 75 miles and 90 mins	0	199	100.0	0	0.0	38.6	38.6	38.6
Todd, MN	MN - US Population Census	141	1 in 75 miles and 90 mins	0	141	100.0	0	0.0	23.4	29.0	32.3
Traverse, MN	MN - US Population Census	258	1 in 110 miles and 125 mins	0	258	100.0	0	0.0	57.2	57.2	57.2
Wabasha, MN	MN - US Population Census	105	1 in 75 miles and 90 mins	0	105	100.0	0	0.0	28.0	28.2	28.2
Wadena, MN	MN - US Population Census	170	1 in 75 miles and 90 mins	0	170	100.0	0	0.0	43.6	44.4	50.9

August 28, 2025

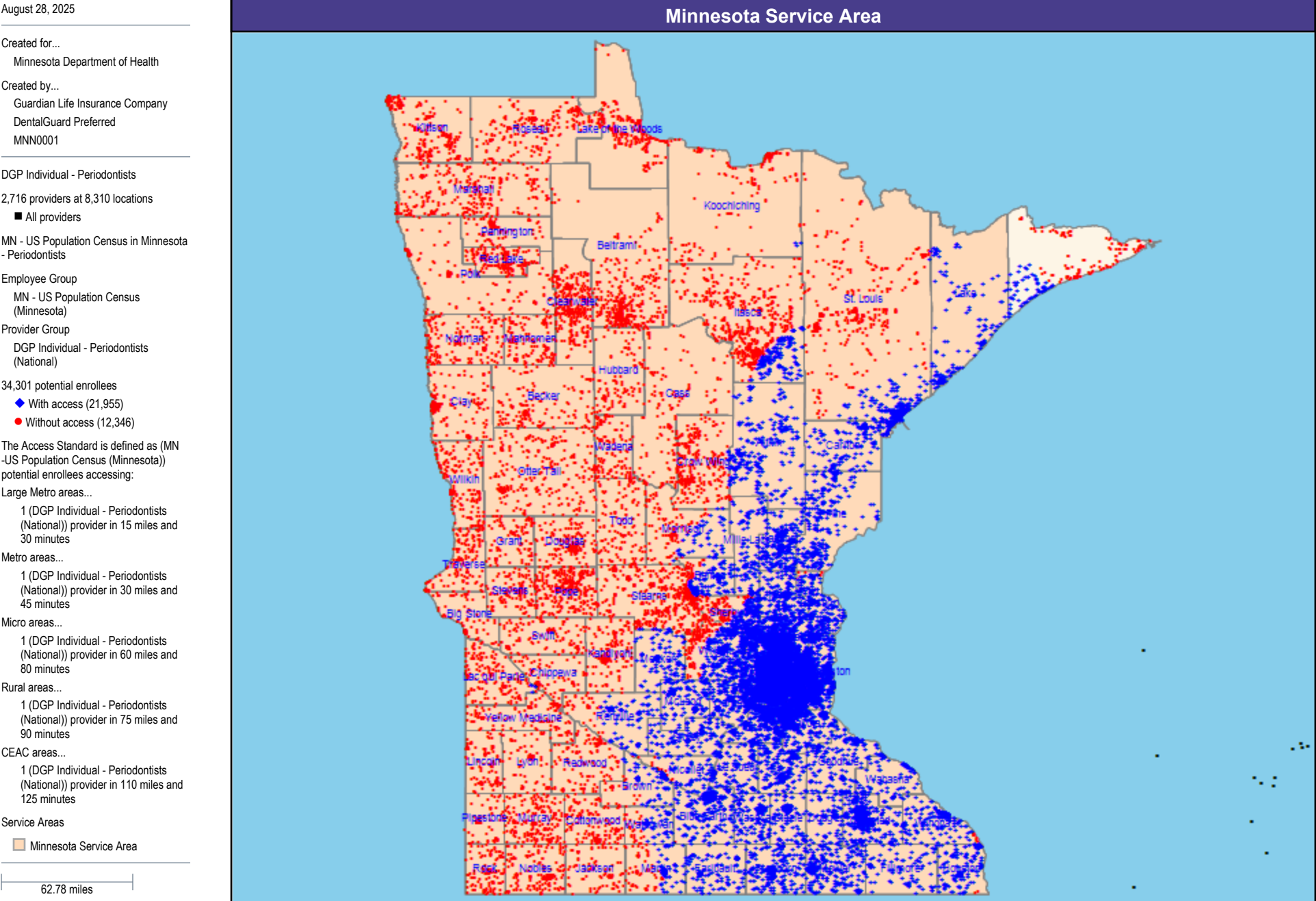
Created by...
Guardian Life Insurance Company
DentalGuard Preferred
MNN0001

Employee / Provider Groups
MN - US Population Census
(Minnesota)
DGP Individual - Oral & Maxillofacial
Surgeons (National)

L: Large Metro
M: Metro
I: Micro
R: Rural
C: CEAC

[illegible]

Periodontists



Access Detail by County - Periodontists

August 28, 2025

Created for...

Minnesota Department of Health

Created by...

Guardian Life Insurance Company
DentalGuard Preferred
MNN0001

Access Analysis

MN - US Population Census in
Minnesota - Periodontists

Employee / Provider Groups

MN - US Population Census
(Minnesota)
DGP Individual - Periodontists
(National)

¹ Access Standard Criteria Abbreviations:

L: Large Metro
M: Metro
I: Micro
R: Rural
C: CEAC

All Employees										
County	Employee	Provider	Counts	With Access		Without Access		Average Distance		
	#	Standard ¹	#	#	%	#	%	1	2	3
Aitkin, MN	284	1 in 110 miles and 125 mins	0	284	100.0	0	0.0	71.9	71.9	71.9
Anoka, MN	1,761	1 in 30 miles and 45 mins	24	1,761	100.0	0	0.0	4.4	4.9	5.1
Becker, MN	181	1 in 75 miles and 90 mins	0	0	0.0	181	100.0	163.6	163.6	163.6
Beltrami, MN	448	1 in 75 miles and 90 mins	0	0	0.0	448	100.0	143.0	143.0	143.0
Benton, MN	242	1 in 60 miles and 80 mins	0	201	83.1	41	16.9	54.9	54.9	54.9
Big Stone, MN	104	1 in 75 miles and 90 mins	0	0	0.0	104	100.0	146.6	146.6	146.6
Blue Earth, MN	348	1 in 60 miles and 80 mins	0	347	99.7	1	0.3	42.0	42.0	42.0
Brown, MN	138	1 in 75 miles and 90 mins	0	104	75.4	34	24.6	71.6	71.6	71.6
Carlton, MN	177	1 in 75 miles and 90 mins	0	177	100.0	0	0.0	28.7	28.7	28.7
Carver, MN	400	1 in 30 miles and 45 mins	9	400	100.0	0	0.0	8.5	8.8	8.8
Cass, MN	146	1 in 75 miles and 90 mins	0	0	0.0	146	100.0	108.9	108.9	108.9
Chippewa, MN	131	1 in 75 miles and 90 mins	0	0	0.0	131	100.0	102.7	102.7	102.7
Chisago, MN	270	1 in 30 miles and 45 mins	0	260	96.3	10	3.7	17.1	17.1	17.1
Clay, MN	328	1 in 60 miles and 80 mins	0	0	0.0	328	100.0	195.7	195.7	195.7
Clearwater, MN	383	1 in 110 miles and 125 mins	0	0	0.0	383	100.0	166.1	166.1	166.1
Cook, MN	205	1 in 110 miles and 125 mins	0	62	30.2	143	69.8	113.0	113.0	113.0
Cottonwood, MN	246	1 in 75 miles and 90 mins	0	0	0.0	246	100.0	98.4	98.4	98.4
Crow Wing, MN	344	1 in 60 miles and 80 mins	0	0	0.0	344	100.0	94.6	94.6	94.6
Dakota, MN	1,846	1 in 30 miles and 45 mins	57	1,846	100.0	0	0.0	3.8	4.5	4.8
Dodge, MN	108	1 in 75 miles and 90 mins	0	108	100.0	0	0.0	16.9	16.9	16.9
Douglas, MN	187	1 in 60 miles and 80 mins	0	0	0.0	187	100.0	110.6	110.6	110.6
Faribault, MN	149	1 in 75 miles and 90 mins	0	149	100.0	0	0.0	54.5	56.2	56.2
Fillmore, MN	111	1 in 75 miles and 90 mins	0	111	100.0	0	0.0	41.2	41.2	41.2
Freeborn, MN	323	1 in 75 miles and 90 mins	0	323	100.0	0	0.0	32.1	33.5	33.5
Goodhue, MN	225	1 in 60 miles and 80 mins	0	225	100.0	0	0.0	27.9	27.9	27.9
Grant, MN	130	1 in 75 miles and 90 mins	0	0	0.0	130	100.0	135.4	135.4	135.4
Hennepin, MN	5,023	1 in 15 miles and 30 mins	108	5,023	100.0	0	0.0	2.4	2.8	3.2
Houston, MN	185	1 in 75 miles and 90 mins	0	183	98.9	2	1.1	64.5	64.5	64.5
Hubbard, MN	109	1 in 75 miles and 90 mins	0	0	0.0	109	100.0	137.5	137.5	137.5
Isanti, MN	232	1 in 60 miles and 80 mins	0	232	100.0	0	0.0	24.2	24.2	24.2
Itasca, MN	858	1 in 75 miles and 90 mins	0	191	22.3	667	77.7	84.7	84.7	84.7
Jackson, MN	109	1 in 75 miles and 90 mins	0	0	0.0	109	100.0	101.8	102.4	102.4
Kanabec, MN	351	1 in 75 miles and 90 mins	0	351	100.0	0	0.0	47.6	47.6	47.6
Kandiyohi, MN	233	1 in 60 miles and 80 mins	0	0	0.0	233	100.0	74.9	74.9	74.9
Kittson, MN	334	1 in 110 miles and 125 mins	0	0	0.0	334	100.0	261.7	261.7	261.7
Koochiching, MN	226	1 in 110 miles and 125 mins	0	3	1.3	223	98.7	139.0	139.0	139.0
Lac qui Parle, MN	266	1 in 110 miles and 125 mins	0	5	1.9	261	98.1	128.5	128.5	128.5
Lake of the Woods, MN	295	1 in 110 miles and 125 mins	0	0	0.0	295	100.0	186.3	186.3	186.3
Lake, MN	209	1 in 110 miles and 125 mins	0	209	100.0	0	0.0	52.3	52.3	52.3
Le Sueur, MN	138	1 in 60 miles and 80 mins	0	138	100.0	0	0.0	29.8	30.3	30.3

Access Detail by County - Periodontists

August 28, 2025

Created for...

Minnesota Department of Health

Created by...

Guardian Life Insurance Company
DentalGuard Preferred
MNN0001

Access Analysis

MN - US Population Census in
Minnesota - Periodontists

Employee / Provider Groups

MN - US Population Census
(Minnesota)
DGP Individual - Periodontists
(National)

¹ Access Standard Criteria Abbreviations:

L: Large Metro
M: Metro
I: Micro
R: Rural
C: CEAC

All Employees										
County	Employee	Provider	Counts	With Access		Without Access		Average Distance		
	#	Standard ¹	#	#	%	#	%	1	2	3
Lincoln, MN	120	1 in 75 miles and 90 mins	0	0	0.0	120	100.0	137.6	137.6	137.6
Lyon, MN	138	1 in 75 miles and 90 mins	0	0	0.0	138	100.0	114.9	114.9	115.0
Mahnomen, MN	213	1 in 110 miles and 125 mins	0	0	0.0	213	100.0	183.3	183.3	183.3
Marshall, MN	376	1 in 110 miles and 125 mins	0	0	0.0	376	100.0	233.5	233.5	233.5
Martin, MN	195	1 in 75 miles and 90 mins	0	121	62.1	74	37.9	75.5	76.3	76.3
McLeod, MN	189	1 in 60 miles and 80 mins	0	189	100.0	0	0.0	34.0	34.0	34.0
Meeker, MN	125	1 in 75 miles and 90 mins	0	125	100.0	0	0.0	49.9	49.9	49.9
Mille Lacs, MN	148	1 in 75 miles and 90 mins	0	143	96.6	5	3.4	48.6	48.6	48.6
Morrison, MN	187	1 in 75 miles and 90 mins	0	49	26.2	138	73.8	80.0	80.0	80.0
Mower, MN	455	1 in 60 miles and 80 mins	0	455	100.0	0	0.0	33.9	34.3	34.3
Murray, MN	319	1 in 75 miles and 90 mins	0	0	0.0	319	100.0	124.0	124.0	124.0
Nicollet, MN	162	1 in 60 miles and 80 mins	0	149	92.0	13	8.0	48.1	48.1	48.1
Nobles, MN	258	1 in 75 miles and 90 mins	0	0	0.0	258	100.0	130.7	131.1	131.1
Norman, MN	281	1 in 110 miles and 125 mins	0	0	0.0	281	100.0	211.1	211.1	211.1
Olmsted, MN	716	1 in 30 miles and 45 mins	6	716	100.0	0	0.0	7.5	7.5	7.5
Otter Tail, MN	298	1 in 60 miles and 80 mins	0	0	0.0	298	100.0	143.6	143.6	143.6
Pennington, MN	148	1 in 75 miles and 90 mins	0	0	0.0	148	100.0	212.4	212.4	212.4
Pine, MN	293	1 in 75 miles and 90 mins	0	293	100.0	0	0.0	49.5	49.5	49.5
Pipestone, MN	107	1 in 75 miles and 90 mins	0	0	0.0	107	100.0	148.0	148.0	148.0
Polk, MN	151	1 in 75 miles and 90 mins	0	0	0.0	151	100.0	217.5	217.5	217.5
Pope, MN	451	1 in 75 miles and 90 mins	0	0	0.0	451	100.0	102.9	102.9	102.9
Ramsey, MN	2,547	1 in 15 miles and 30 mins	34	2,547	100.0	0	0.0	2.7	3.0	3.4
Red Lake, MN	330	1 in 110 miles and 125 mins	0	0	0.0	330	100.0	205.4	205.4	205.4
Redwood, MN	164	1 in 75 miles and 90 mins	0	2	1.2	162	98.8	87.5	87.5	87.5
Renville, MN	156	1 in 75 miles and 90 mins	0	116	74.4	40	25.6	68.8	68.8	68.9
Rice, MN	319	1 in 30 miles and 45 mins	0	319	100.0	0	0.0	18.2	18.2	19.1
Rock, MN	207	1 in 75 miles and 90 mins	0	0	0.0	207	100.0	156.1	156.5	156.6
Roseau, MN	343	1 in 110 miles and 125 mins	0	0	0.0	343	100.0	220.5	220.5	220.5
Scott, MN	612	1 in 30 miles and 45 mins	13	612	100.0	0	0.0	6.4	6.8	7.1
Sherburne, MN	505	1 in 30 miles and 45 mins	0	346	68.5	159	31.5	27.3	27.3	27.3
Sibley, MN	164	1 in 75 miles and 90 mins	0	164	100.0	0	0.0	39.2	39.2	39.2
St. Louis, MN	912	1 in 30 miles and 45 mins	5	458	50.2	454	49.8	35.7	35.7	35.7
Stearns, MN	814	1 in 30 miles and 45 mins	0	0	0.0	814	100.0	61.8	61.8	61.8
Steele, MN	194	1 in 60 miles and 80 mins	7	194	100.0	0	0.0	6.2	6.2	6.2
Stevens, MN	196	1 in 75 miles and 90 mins	0	0	0.0	196	100.0	125.6	125.6	125.6
Swift, MN	199	1 in 75 miles and 90 mins	0	0	0.0	199	100.0	109.6	109.6	109.6
Todd, MN	141	1 in 75 miles and 90 mins	0	0	0.0	141	100.0	101.1	101.1	101.1
Traverse, MN	258	1 in 110 miles and 125 mins	0	0	0.0	258	100.0	156.6	156.6	156.6
Wabasha, MN	105	1 in 75 miles and 90 mins	0	105	100.0	0	0.0	28.2	28.2	28.2
Wadena, MN	170	1 in 75 miles and 90 mins	0	0	0.0	170	100.0	126.1	126.1	126.1

Endodontists

August 28, 2025

Created for...
Minnesota Department of Health

Created by...
Guardian Life Insurance Company
DentalGuard Preferred
MNN0001

DGP Individual - Endodontists
3,846 providers at 8,823 locations
■ All providers

MN - US Population Census in Minnesota
- Endodontists

Employee Group
MN - US Population Census
(Minnesota)

Provider Group
DGP Individual - Endodontists
(National)

34,301 potential enrollees
◆ With access (28,786)
● Without access (5,515)

The Access Standard is defined as (MN
-US Population Census (Minnesota))
potential enrollees accessing:

Large Metro areas...
1 (DGP Individual - Endodontists
(National)) provider in 15 miles and
30 minutes

Metro areas...
1 (DGP Individual - Endodontists
(National)) provider in 30 miles and
45 minutes

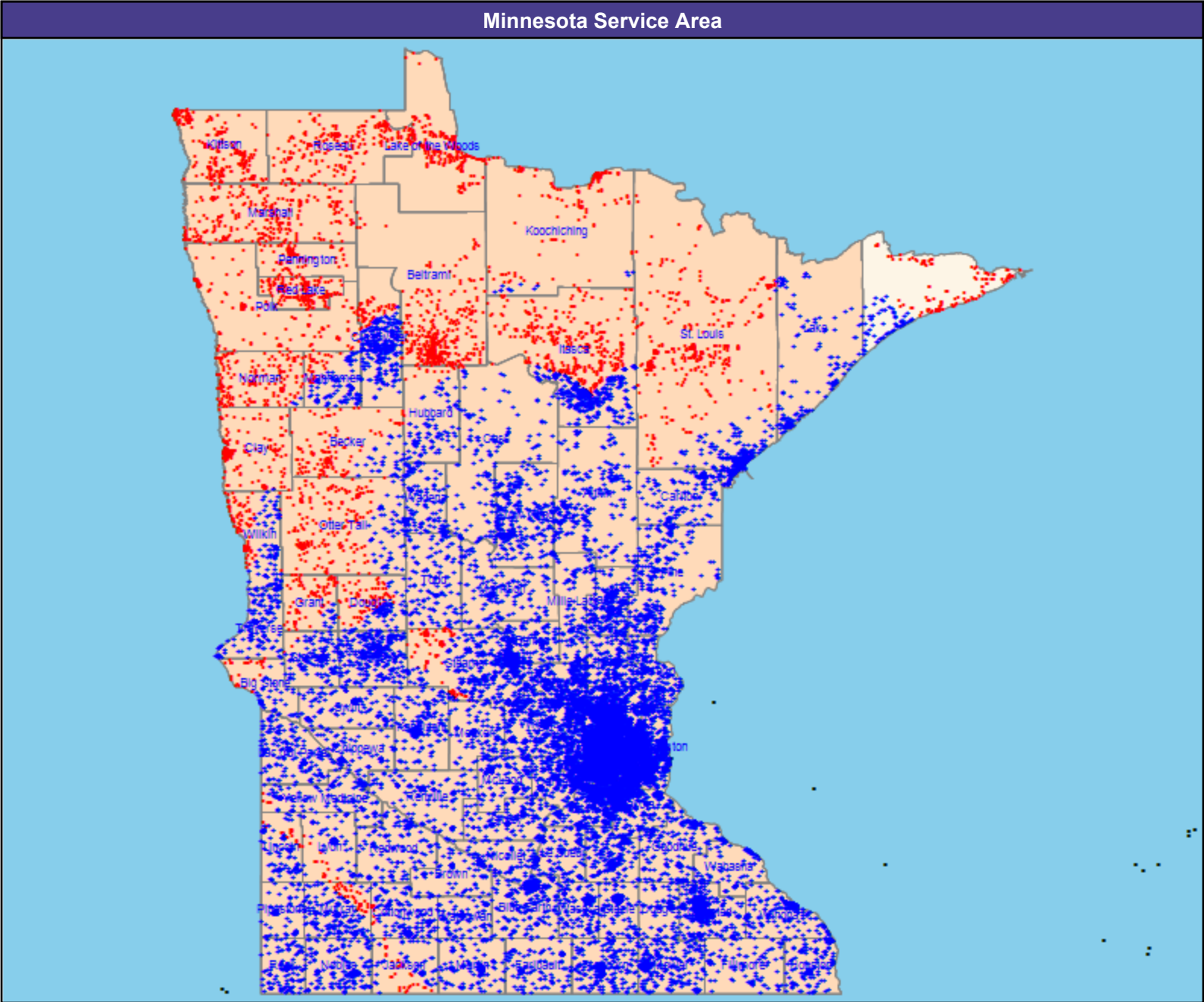
Micro areas...
1 (DGP Individual - Endodontists
(National)) provider in 60 miles and
80 minutes

Rural areas...
1 (DGP Individual - Endodontists
(National)) provider in 75 miles and
90 minutes

CEAC areas...
1 (DGP Individual - Endodontists
(National)) provider in 110 miles and
125 minutes

Service Areas
■ Minnesota Service Area

62.78 miles



Access Detail by County - Endodontists

August 28, 2025

Created for...

Minnesota Department of Health

Created by...

Guardian Life Insurance Company
DentalGuard Preferred
MNN0001

Access Analysis

MN - US Population Census in
Minnesota - Endodontists

Employee / Provider Groups

MN - US Population Census
(Minnesota)
DGP Individual - Endodontists
(National)

¹ Access Standard Criteria Abbreviations:

L: Large Metro
M: Metro
I: Micro
R: Rural
C: CEAC

All Employees										
County	Employee	Provider	Counts	With Access		Without Access		Average Distance		
	#	Standard ¹	#	#	%	#	%	1	2	3
Aitkin, MN	284	1 in 110 miles and 125 mins	0	284	100.0	0	0.0	41.4	43.1	63.8
Anoka, MN	1,761	1 in 30 miles and 45 mins	68	1,761	100.0	0	0.0	3.7	4.5	4.7
Becker, MN	181	1 in 75 miles and 90 mins	0	29	16.0	152	84.0	84.3	86.0	119.6
Beltrami, MN	448	1 in 75 miles and 90 mins	0	0	0.0	448	100.0	93.0	93.9	139.7
Benton, MN	242	1 in 60 miles and 80 mins	1	242	100.0	0	0.0	8.6	9.5	11.7
Big Stone, MN	104	1 in 75 miles and 90 mins	0	65	62.5	39	37.5	74.0	108.6	108.7
Blue Earth, MN	348	1 in 60 miles and 80 mins	1	348	100.0	0	0.0	8.6	39.6	39.6
Brown, MN	138	1 in 75 miles and 90 mins	0	138	100.0	0	0.0	38.0	48.3	48.5
Carlton, MN	177	1 in 75 miles and 90 mins	0	177	100.0	0	0.0	28.7	28.7	28.7
Carver, MN	400	1 in 30 miles and 45 mins	25	400	100.0	0	0.0	7.8	8.2	8.2
Cass, MN	146	1 in 75 miles and 90 mins	0	143	97.9	3	2.1	39.0	40.4	86.4
Chippewa, MN	131	1 in 75 miles and 90 mins	0	131	100.0	0	0.0	35.2	64.2	64.2
Chisago, MN	270	1 in 30 miles and 45 mins	0	270	100.0	0	0.0	13.1	17.0	17.0
Clay, MN	328	1 in 60 miles and 80 mins	0	0	0.0	328	100.0	121.3	123.5	145.7
Clearwater, MN	383	1 in 110 miles and 125 mins	0	298	77.8	85	22.2	103.6	105.0	149.3
Cook, MN	205	1 in 110 miles and 125 mins	0	63	30.7	142	69.3	112.2	113.0	113.0
Cottonwood, MN	246	1 in 75 miles and 90 mins	0	221	89.8	25	10.2	64.4	78.3	79.9
Crow Wing, MN	344	1 in 60 miles and 80 mins	2	344	100.0	0	0.0	13.6	15.3	60.5
Dakota, MN	1,846	1 in 30 miles and 45 mins	110	1,846	100.0	0	0.0	2.6	2.8	3.7
Dodge, MN	108	1 in 75 miles and 90 mins	0	108	100.0	0	0.0	16.2	16.5	16.7
Douglas, MN	187	1 in 60 miles and 80 mins	0	92	49.2	95	50.8	61.3	65.3	66.2
Faribault, MN	149	1 in 75 miles and 90 mins	0	149	100.0	0	0.0	38.2	53.8	55.6
Fillmore, MN	111	1 in 75 miles and 90 mins	0	111	100.0	0	0.0	31.3	36.9	37.4
Freeborn, MN	323	1 in 75 miles and 90 mins	0	323	100.0	0	0.0	31.5	33.1	33.4
Goodhue, MN	225	1 in 60 miles and 80 mins	0	225	100.0	0	0.0	23.5	23.6	26.7
Grant, MN	130	1 in 75 miles and 90 mins	0	20	15.4	110	84.6	81.6	89.0	90.3
Hennepin, MN	5,023	1 in 15 miles and 30 mins	216	5,023	100.0	0	0.0	2.2	2.5	2.9
Houston, MN	185	1 in 75 miles and 90 mins	0	185	100.0	0	0.0	29.4	57.2	60.9
Hubbard, MN	109	1 in 75 miles and 90 mins	0	92	84.4	17	15.6	66.5	68.1	108.8
Isanti, MN	232	1 in 60 miles and 80 mins	1	232	100.0	0	0.0	8.3	23.4	23.7
Itasca, MN	858	1 in 75 miles and 90 mins	0	485	56.5	373	43.5	77.9	78.5	84.7
Jackson, MN	109	1 in 75 miles and 90 mins	0	69	63.3	40	36.7	73.3	84.2	86.6
Kanabec, MN	351	1 in 75 miles and 90 mins	0	351	100.0	0	0.0	25.2	44.9	46.0
Kandiyohi, MN	233	1 in 60 miles and 80 mins	1	233	100.0	0	0.0	8.8	42.5	42.5
Kittson, MN	334	1 in 110 miles and 125 mins	0	0	0.0	334	100.0	208.7	210.0	254.8
Koochiching, MN	226	1 in 110 miles and 125 mins	0	13	5.8	213	94.2	136.5	136.8	139.0
Lac qui Parle, MN	266	1 in 110 miles and 125 mins	0	266	100.0	0	0.0	57.7	89.6	89.7
Lake of the Woods, MN	295	1 in 110 miles and 125 mins	0	0	0.0	295	100.0	170.5	171.0	186.1
Lake, MN	209	1 in 110 miles and 125 mins	0	209	100.0	0	0.0	51.2	52.3	52.3
Le Sueur, MN	138	1 in 60 miles and 80 mins	0	138	100.0	0	0.0	20.6	28.6	29.2

Access Detail by County - Endodontists

August 28, 2025

Created for...

Minnesota Department of Health

Created by...

Guardian Life Insurance Company
DentalGuard Preferred
MNN0001

Access Analysis

MN - US Population Census in
Minnesota - Endodontists

Employee / Provider Groups

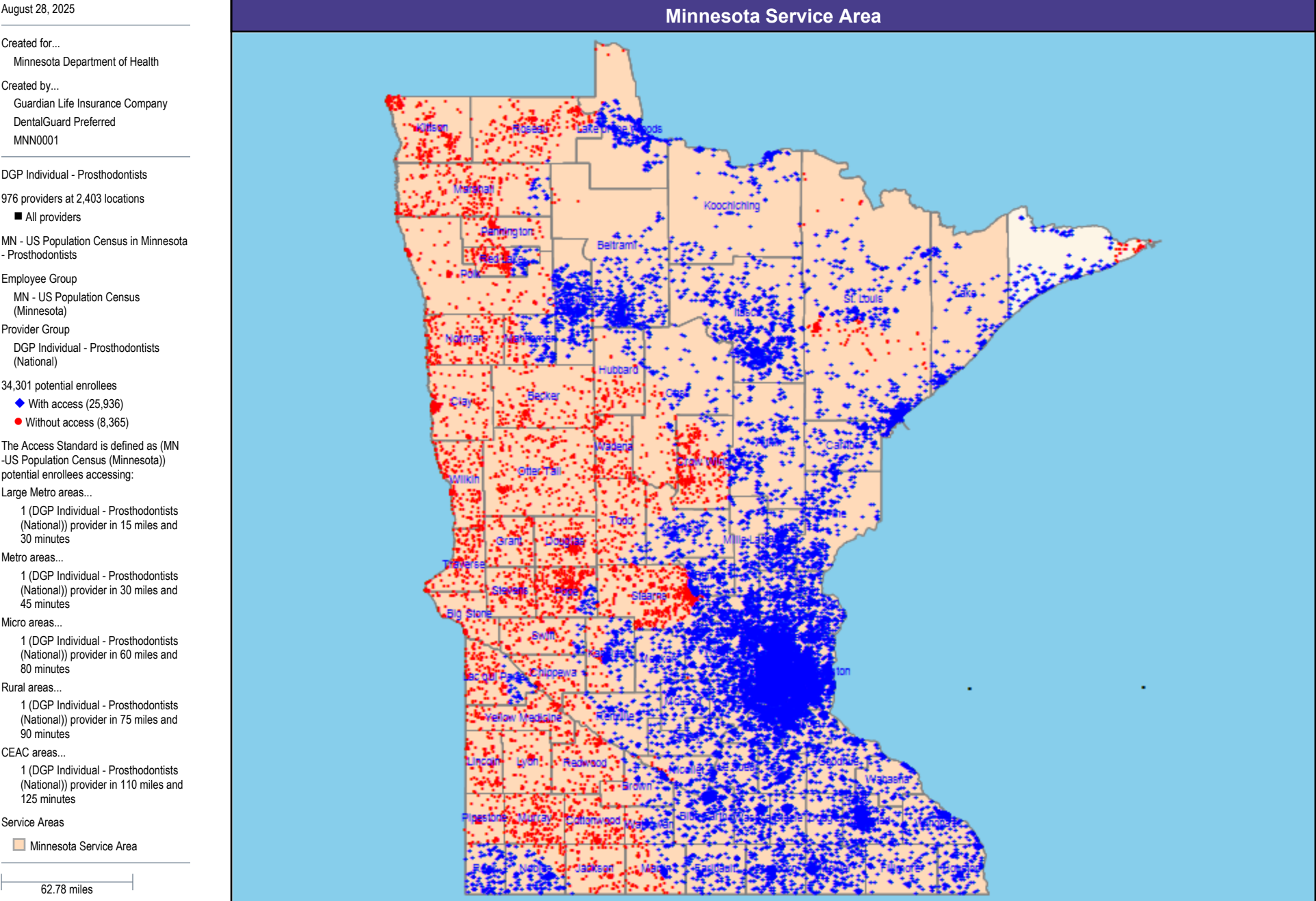
MN - US Population Census
(Minnesota)
DGP Individual - Endodontists
(National)

¹ Access Standard Criteria Abbreviations:

L: Large Metro
M: Metro
I: Micro
R: Rural
C: CEAC

All Employees										
County	Employee	Provider	Counts	With Access		Without Access		Average Distance		
	#	Standard ¹	#	#	%	#	%	1	2	3
Lincoln, MN	120	1 in 75 miles and 90 mins	0	103	85.8	17	14.2	69.7	70.5	87.1
Lyon, MN	138	1 in 75 miles and 90 mins	0	119	86.2	19	13.8	69.4	79.8	80.3
Mahnomen, MN	213	1 in 110 miles and 125 mins	0	117	54.9	96	45.1	107.0	108.3	144.1
Marshall, MN	376	1 in 110 miles and 125 mins	0	0	0.0	376	100.0	175.1	176.5	220.3
Martin, MN	195	1 in 75 miles and 90 mins	0	195	100.0	0	0.0	54.1	74.2	75.2
McLeod, MN	189	1 in 60 miles and 80 mins	3	189	100.0	0	0.0	10.8	10.9	10.9
Meeker, MN	125	1 in 75 miles and 90 mins	0	125	100.0	0	0.0	20.6	21.8	22.1
Mille Lacs, MN	148	1 in 75 miles and 90 mins	0	148	100.0	0	0.0	29.9	31.7	35.0
Morrison, MN	187	1 in 75 miles and 90 mins	0	187	100.0	0	0.0	26.5	27.8	34.7
Mower, MN	455	1 in 60 miles and 80 mins	0	455	100.0	0	0.0	33.1	33.6	33.8
Murray, MN	319	1 in 75 miles and 90 mins	0	269	84.3	50	15.7	68.0	68.4	87.9
Nicollet, MN	162	1 in 60 miles and 80 mins	0	162	100.0	0	0.0	14.6	41.3	41.5
Nobles, MN	258	1 in 75 miles and 90 mins	0	258	100.0	0	0.0	56.2	57.4	97.9
Norman, MN	281	1 in 110 miles and 125 mins	0	3	1.1	278	98.9	128.6	130.4	164.6
Olmsted, MN	716	1 in 30 miles and 45 mins	17	716	100.0	0	0.0	4.9	5.3	5.7
Otter Tail, MN	298	1 in 60 miles and 80 mins	0	61	20.5	237	79.5	74.8	76.9	98.1
Pennington, MN	148	1 in 75 miles and 90 mins	0	0	0.0	148	100.0	152.4	153.8	198.8
Pine, MN	293	1 in 75 miles and 90 mins	0	293	100.0	0	0.0	39.4	49.1	49.3
Pipestone, MN	107	1 in 75 miles and 90 mins	0	107	100.0	0	0.0	49.4	49.9	105.0
Polk, MN	151	1 in 75 miles and 90 mins	0	0	0.0	151	100.0	145.1	146.7	186.4
Pope, MN	451	1 in 75 miles and 90 mins	0	451	100.0	0	0.0	46.7	61.4	61.9
Ramsey, MN	2,547	1 in 15 miles and 30 mins	100	2,547	100.0	0	0.0	2.6	2.8	2.9
Red Lake, MN	330	1 in 110 miles and 125 mins	0	0	0.0	330	100.0	139.2	140.6	184.3
Redwood, MN	164	1 in 75 miles and 90 mins	0	164	100.0	0	0.0	50.2	59.4	60.7
Renville, MN	156	1 in 75 miles and 90 mins	0	156	100.0	0	0.0	28.1	35.1	35.1
Rice, MN	319	1 in 30 miles and 45 mins	0	319	100.0	0	0.0	16.7	16.9	17.3
Rock, MN	207	1 in 75 miles and 90 mins	0	207	100.0	0	0.0	32.7	33.2	117.5
Roseau, MN	343	1 in 110 miles and 125 mins	0	0	0.0	343	100.0	185.9	186.8	220.5
Scott, MN	612	1 in 30 miles and 45 mins	21	612	100.0	0	0.0	6.2	6.4	6.8
Sherburne, MN	505	1 in 30 miles and 45 mins	1	505	100.0	0	0.0	8.5	11.0	14.6
Sibley, MN	164	1 in 75 miles and 90 mins	0	164	100.0	0	0.0	26.1	27.4	27.5
St. Louis, MN	912	1 in 30 miles and 45 mins	12	458	50.2	454	49.8	35.4	35.7	35.7
Stearns, MN	814	1 in 30 miles and 45 mins	3	672	82.6	142	17.4	14.7	15.5	17.5
Steele, MN	194	1 in 60 miles and 80 mins	17	194	100.0	0	0.0	5.5	5.6	5.9
Stevens, MN	196	1 in 75 miles and 90 mins	0	193	98.5	3	1.5	63.5	86.2	86.4
Swift, MN	199	1 in 75 miles and 90 mins	0	199	100.0	0	0.0	39.3	74.7	74.7
Todd, MN	141	1 in 75 miles and 90 mins	0	141	100.0	0	0.0	41.2	42.4	56.4
Traverse, MN	258	1 in 110 miles and 125 mins	0	258	100.0	0	0.0	92.1	114.7	115.5
Wabasha, MN	105	1 in 75 miles and 90 mins	0	105	100.0	0	0.0	27.6	28.2	28.2
Wadena, MN	170	1 in 75 miles and 90 mins	0	170	100.0	0	0.0	44.7	46.6	83.1

Prosthodontists



Access Detail by County - Prosthodontists

August 28, 2025

Created for...

Minnesota Department of Health

Created by...

Guardian Life Insurance Company
DentalGuard Preferred
MNN0001

Access Analysis

MN - US Population Census in
Minnesota - Prosthodontists

Employee / Provider Groups

MN - US Population Census
(Minnesota)
DGP Individual - Prosthodontists
(National)

¹ Access Standard Criteria Abbreviations:

L: Large Metro
M: Metro
I: Micro
R: Rural
C: CEAC

All Employees										
County	Employee	Provider	Counts	With Access		Without Access		Average Distance		
	#	Standard ¹	#	#	%	#	%	1	2	3
Aitkin, MN	284	1 in 110 miles and 125 mins	0	284	100.0	0	0.0	46.0	64.6	71.8
Anoka, MN	1,761	1 in 30 miles and 45 mins	14	1,761	100.0	0	0.0	4.9	5.1	5.2
Becker, MN	181	1 in 75 miles and 90 mins	0	0	0.0	181	100.0	120.0	137.2	147.4
Beltrami, MN	448	1 in 75 miles and 90 mins	0	440	98.2	8	1.8	60.6	101.8	108.2
Benton, MN	242	1 in 60 miles and 80 mins	0	242	100.0	0	0.0	37.0	37.0	44.8
Big Stone, MN	104	1 in 75 miles and 90 mins	0	0	0.0	104	100.0	128.6	128.6	139.0
Blue Earth, MN	348	1 in 60 miles and 80 mins	0	347	99.7	1	0.3	42.0	42.0	42.0
Brown, MN	138	1 in 75 miles and 90 mins	0	104	75.4	34	24.6	71.6	71.6	71.6
Carlton, MN	177	1 in 75 miles and 90 mins	0	177	100.0	0	0.0	24.5	28.7	28.7
Carver, MN	400	1 in 30 miles and 45 mins	4	400	100.0	0	0.0	8.3	9.0	9.0
Cass, MN	146	1 in 75 miles and 90 mins	0	84	57.5	62	42.5	71.6	79.7	100.2
Chippewa, MN	131	1 in 75 miles and 90 mins	0	4	3.1	127	96.9	90.8	90.8	100.6
Chisago, MN	270	1 in 30 miles and 45 mins	1	270	100.0	0	0.0	10.8	17.1	17.1
Clay, MN	328	1 in 60 miles and 80 mins	0	0	0.0	328	100.0	157.5	177.0	178.1
Clearwater, MN	383	1 in 110 miles and 125 mins	0	383	100.0	0	0.0	84.4	126.0	131.0
Cook, MN	205	1 in 110 miles and 125 mins	0	171	83.4	34	16.6	89.5	108.7	113.0
Cottonwood, MN	246	1 in 75 miles and 90 mins	0	0	0.0	246	100.0	95.8	98.4	98.4
Crow Wing, MN	344	1 in 60 miles and 80 mins	0	15	4.4	329	95.6	72.2	82.3	87.7
Dakota, MN	1,846	1 in 30 miles and 45 mins	19	1,846	100.0	0	0.0	5.7	6.2	6.5
Dodge, MN	108	1 in 75 miles and 90 mins	0	108	100.0	0	0.0	16.8	16.8	16.9
Douglas, MN	187	1 in 60 miles and 80 mins	0	0	0.0	187	100.0	94.8	94.8	101.5
Faribault, MN	149	1 in 75 miles and 90 mins	0	149	100.0	0	0.0	56.2	56.2	56.2
Fillmore, MN	111	1 in 75 miles and 90 mins	1	111	100.0	0	0.0	19.6	35.1	35.1
Freeborn, MN	323	1 in 75 miles and 90 mins	0	323	100.0	0	0.0	33.5	33.5	33.5
Goodhue, MN	225	1 in 60 miles and 80 mins	0	225	100.0	0	0.0	27.9	27.9	27.9
Grant, MN	130	1 in 75 miles and 90 mins	0	0	0.0	130	100.0	116.3	116.3	125.3
Hennepin, MN	5,023	1 in 15 miles and 30 mins	51	5,023	100.0	0	0.0	2.9	3.4	3.9
Houston, MN	185	1 in 75 miles and 90 mins	0	185	100.0	0	0.0	49.1	59.1	59.1
Hubbard, MN	109	1 in 75 miles and 90 mins	0	30	27.5	79	72.5	85.2	98.2	121.3
Isanti, MN	232	1 in 60 miles and 80 mins	0	232	100.0	0	0.0	19.3	24.3	24.3
Itasca, MN	858	1 in 75 miles and 90 mins	1	858	100.0	0	0.0	31.5	49.4	66.0
Jackson, MN	109	1 in 75 miles and 90 mins	0	2	1.8	107	98.2	89.7	102.4	102.4
Kanabec, MN	351	1 in 75 miles and 90 mins	0	351	100.0	0	0.0	27.7	47.6	47.7
Kandiyohi, MN	233	1 in 60 miles and 80 mins	0	171	73.4	62	26.6	57.9	57.9	68.1
Kittson, MN	334	1 in 110 miles and 125 mins	0	0	0.0	334	100.0	165.3	204.2	223.2
Koochiching, MN	226	1 in 110 miles and 125 mins	0	226	100.0	0	0.0	54.4	69.9	86.4
Lac qui Parle, MN	266	1 in 110 miles and 125 mins	0	43	16.2	223	83.8	115.8	115.8	126.1
Lake of the Woods, MN	295	1 in 110 miles and 125 mins	0	287	97.3	8	2.7	92.9	116.6	133.9
Lake, MN	209	1 in 110 miles and 125 mins	0	209	100.0	0	0.0	42.7	47.5	52.3
Le Sueur, MN	138	1 in 60 miles and 80 mins	0	138	100.0	0	0.0	29.8	30.3	30.3

Access Detail by County - Prosthodontists

August 28, 2025

Created for...

Minnesota Department of Health

Created by...

Guardian Life Insurance Company
DentalGuard Preferred
MNN0001

Access Analysis

MN - US Population Census in
Minnesota - Prosthodontists

Employee / Provider Groups

MN - US Population Census
(Minnesota)
DGP Individual - Prosthodontists
(National)

¹ Access Standard Criteria Abbreviations:

L: Large Metro
M: Metro
I: Micro
R: Rural
C: CEAC

All Employees										
County	Employee	Provider	Counts	With Access		Without Access		Average Distance		
	#	Standard ¹	#	#	%	#	%	1	2	3
Lincoln, MN	120	1 in 75 miles and 90 mins	0	0	0.0	120	100.0	113.7	133.6	133.8
Lyon, MN	138	1 in 75 miles and 90 mins	0	0	0.0	138	100.0	110.0	112.7	114.7
Mahnomen, MN	213	1 in 110 miles and 125 mins	0	85	39.9	128	60.1	109.9	143.4	156.4
Marshall, MN	376	1 in 110 miles and 125 mins	0	30	8.0	346	92.0	139.8	181.9	195.4
Martin, MN	195	1 in 75 miles and 90 mins	0	113	57.9	82	42.1	76.3	76.3	76.3
McLeod, MN	189	1 in 60 miles and 80 mins	0	189	100.0	0	0.0	32.5	33.6	33.6
Meeker, MN	125	1 in 75 miles and 90 mins	0	125	100.0	0	0.0	33.6	33.6	42.4
Mille Lacs, MN	148	1 in 75 miles and 90 mins	0	148	100.0	0	0.0	38.7	45.5	47.5
Morrison, MN	187	1 in 75 miles and 90 mins	0	160	85.6	27	14.4	64.3	64.5	70.5
Mower, MN	455	1 in 60 miles and 80 mins	0	455	100.0	0	0.0	26.0	33.9	33.9
Murray, MN	319	1 in 75 miles and 90 mins	0	0	0.0	319	100.0	89.2	124.0	124.0
Nicollet, MN	162	1 in 60 miles and 80 mins	0	149	92.0	13	8.0	48.1	48.1	48.1
Nobles, MN	258	1 in 75 miles and 90 mins	0	227	88.0	31	12.0	69.2	131.1	131.1
Norman, MN	281	1 in 110 miles and 125 mins	0	0	0.0	281	100.0	140.9	175.2	187.2
Olmsted, MN	716	1 in 30 miles and 45 mins	7	716	100.0	0	0.0	5.1	5.2	5.5
Otter Tail, MN	298	1 in 60 miles and 80 mins	0	0	0.0	298	100.0	125.8	127.0	132.0
Pennington, MN	148	1 in 75 miles and 90 mins	0	0	0.0	148	100.0	120.3	164.2	174.0
Pine, MN	293	1 in 75 miles and 90 mins	0	293	100.0	0	0.0	26.7	46.5	49.5
Pipestone, MN	107	1 in 75 miles and 90 mins	0	0	0.0	107	100.0	85.5	148.0	148.0
Polk, MN	151	1 in 75 miles and 90 mins	0	0	0.0	151	100.0	132.9	177.0	179.8
Pope, MN	451	1 in 75 miles and 90 mins	0	38	8.4	413	91.6	84.5	84.5	93.3
Ramsey, MN	2,547	1 in 15 miles and 30 mins	21	2,547	100.0	0	0.0	3.3	3.4	4.4
Red Lake, MN	330	1 in 110 miles and 125 mins	0	67	20.3	263	79.7	117.3	162.7	166.3
Redwood, MN	164	1 in 75 miles and 90 mins	0	2	1.2	162	98.8	87.5	87.5	87.5
Renville, MN	156	1 in 75 miles and 90 mins	0	126	80.8	30	19.2	67.2	67.2	68.7
Rice, MN	319	1 in 30 miles and 45 mins	0	319	100.0	0	0.0	19.1	19.2	19.4
Rock, MN	207	1 in 75 miles and 90 mins	0	204	98.6	3	1.4	61.7	156.7	156.7
Roseau, MN	343	1 in 110 miles and 125 mins	0	14	4.1	329	95.9	123.7	155.8	174.7
Scott, MN	612	1 in 30 miles and 45 mins	6	612	100.0	0	0.0	6.7	7.3	8.1
Sherburne, MN	505	1 in 30 miles and 45 mins	0	478	94.7	27	5.3	16.5	20.1	22.3
Sibley, MN	164	1 in 75 miles and 90 mins	0	164	100.0	0	0.0	39.2	39.2	39.2
St. Louis, MN	912	1 in 30 miles and 45 mins	6	765	83.9	147	16.1	15.8	21.1	29.2
Stearns, MN	814	1 in 30 miles and 45 mins	0	49	6.0	765	94.0	44.1	44.1	52.2
Steele, MN	194	1 in 60 miles and 80 mins	3	194	100.0	0	0.0	6.2	6.2	6.2
Stevens, MN	196	1 in 75 miles and 90 mins	0	0	0.0	196	100.0	105.8	105.8	115.9
Swift, MN	199	1 in 75 miles and 90 mins	0	18	9.0	181	91.0	91.7	91.7	102.2
Todd, MN	141	1 in 75 miles and 90 mins	0	17	12.1	124	87.9	86.1	86.1	92.6
Traverse, MN	258	1 in 110 miles and 125 mins	0	0	0.0	258	100.0	136.9	136.9	146.8
Wabasha, MN	105	1 in 75 miles and 90 mins	0	105	100.0	0	0.0	28.0	28.0	28.1
Wadena, MN	170	1 in 75 miles and 90 mins	0	0	0.0	170	100.0	105.1	106.3	113.8

Pediatric Dentists

August 28, 2025

Created for...
Minnesota Department of Health

Created by...
Guardian Life Insurance Company
DentalGuard Preferred
MNN0001

DGP Individual - Pediatric Dentists
7,070 providers at 10,298 locations
■ All providers

MN - US Population Census in Minnesota
- Pediatric Dentists

Employee Group
MN - US Population Census
(Minnesota)

Provider Group
DGP Individual - Pediatric Dentists
(National)

34,301 potential enrollees
◆ With access (31,528)
● Without access (2,773)

The Access Standard is defined as (MN
-US Population Census (Minnesota))
potential enrollees accessing:

Large Metro areas...
1 (DGP Individual - Pediatric Dentists
(National)) provider in 15 miles and
30 minutes

Metro areas...
1 (DGP Individual - Pediatric Dentists
(National)) provider in 30 miles and
45 minutes

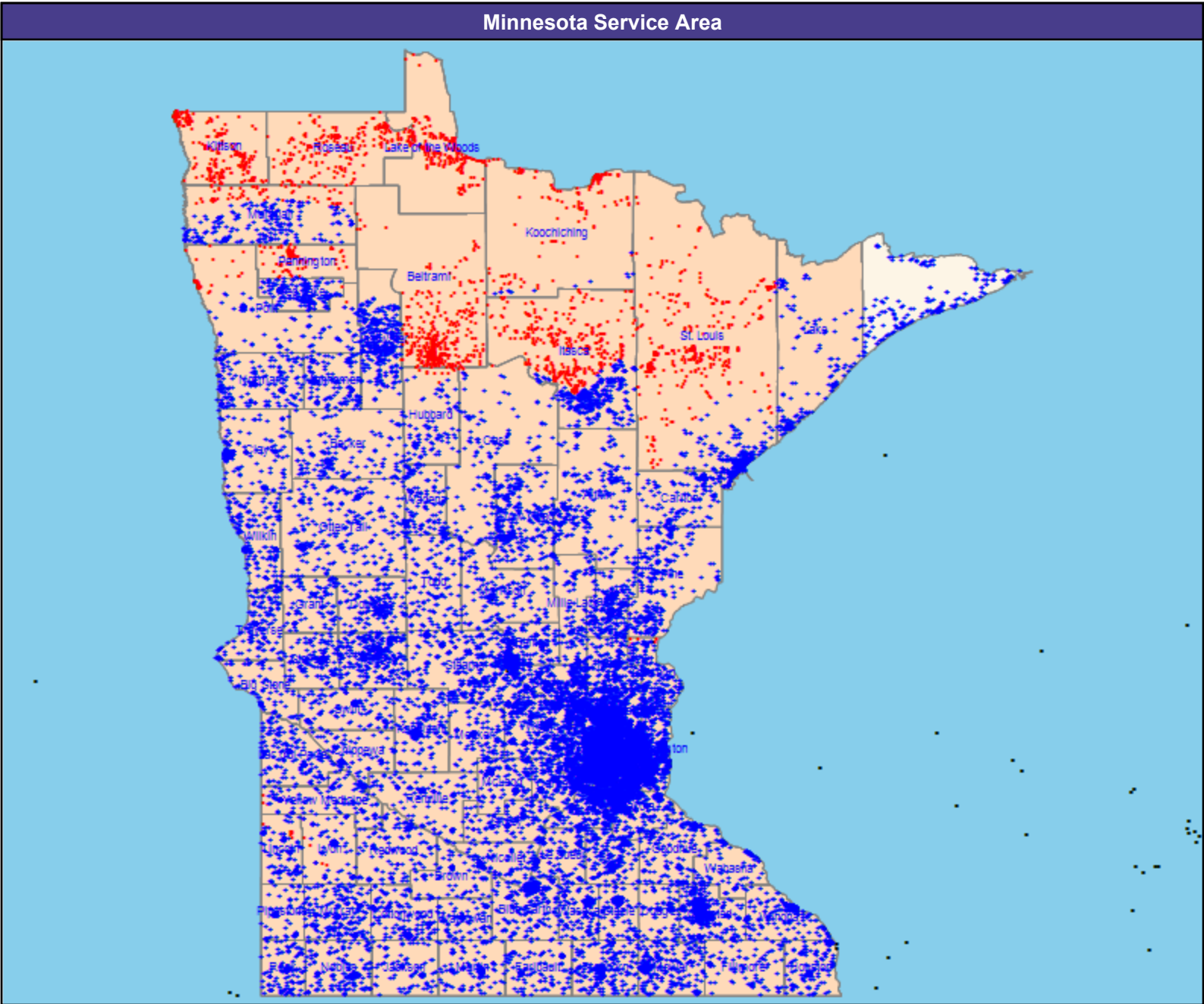
Micro areas...
1 (DGP Individual - Pediatric Dentists
(National)) provider in 60 miles and
80 minutes

Rural areas...
1 (DGP Individual - Pediatric Dentists
(National)) provider in 75 miles and
90 minutes

CEAC areas...
1 (DGP Individual - Pediatric Dentists
(National)) provider in 110 miles and
125 minutes

Service Areas
■ Minnesota Service Area

62.78 miles



Access Detail by County - Pediatric Dentists

August 28, 2025

Created for...

Minnesota Department of Health

Created by...

Guardian Life Insurance Company
DentalGuard Preferred
MNN0001

Access Analysis

MN - US Population Census in
Minnesota - Pediatric Dentists

Employee / Provider Groups

MN - US Population Census
(Minnesota)
DGP Individual - Pediatric Dentists
(National)

¹ Access Standard Criteria Abbreviations:

L: Large Metro
M: Metro
I: Micro
R: Rural
C: CEAC

All Employees										
County	Employee	Provider	Counts	With Access		Without Access		Average Distance		
	#	Standard ¹	#	#	%	#	%	1	2	3
Aitkin, MN	284	1 in 110 miles and 125 mins	0	284	100.0	0	0.0	44.8	44.8	44.8
Anoka, MN	1,761	1 in 30 miles and 45 mins	72	1,761	100.0	0	0.0	3.6	3.7	4.0
Becker, MN	181	1 in 75 miles and 90 mins	0	181	100.0	0	0.0	30.8	30.8	30.8
Beltrami, MN	448	1 in 75 miles and 90 mins	0	0	0.0	448	100.0	89.7	89.7	89.7
Benton, MN	242	1 in 60 miles and 80 mins	0	242	100.0	0	0.0	9.6	10.3	10.7
Big Stone, MN	104	1 in 75 miles and 90 mins	0	104	100.0	0	0.0	64.4	64.4	64.4
Blue Earth, MN	348	1 in 60 miles and 80 mins	0	348	100.0	0	0.0	24.5	24.5	24.5
Brown, MN	138	1 in 75 miles and 90 mins	0	138	100.0	0	0.0	24.6	24.6	24.6
Carlton, MN	177	1 in 75 miles and 90 mins	0	177	100.0	0	0.0	28.2	28.2	28.2
Carver, MN	400	1 in 30 miles and 45 mins	16	400	100.0	0	0.0	7.0	7.7	8.2
Cass, MN	146	1 in 75 miles and 90 mins	0	142	97.3	4	2.7	39.4	39.4	39.4
Chippewa, MN	131	1 in 75 miles and 90 mins	0	131	100.0	0	0.0	34.5	34.5	34.5
Chisago, MN	270	1 in 30 miles and 45 mins	0	260	96.3	10	3.7	17.1	17.1	17.1
Clay, MN	328	1 in 60 miles and 80 mins	4	328	100.0	0	0.0	19.2	19.2	19.2
Clearwater, MN	383	1 in 110 miles and 125 mins	0	383	100.0	0	0.0	74.1	74.1	74.1
Cook, MN	205	1 in 110 miles and 125 mins	0	205	100.0	0	0.0	73.3	112.9	112.9
Cottonwood, MN	246	1 in 75 miles and 90 mins	0	246	100.0	0	0.0	40.6	40.6	40.6
Crow Wing, MN	344	1 in 60 miles and 80 mins	3	344	100.0	0	0.0	16.8	16.8	16.8
Dakota, MN	1,846	1 in 30 miles and 45 mins	72	1,846	100.0	0	0.0	3.4	3.4	3.9
Dodge, MN	108	1 in 75 miles and 90 mins	0	108	100.0	0	0.0	16.4	16.4	16.4
Douglas, MN	187	1 in 60 miles and 80 mins	2	187	100.0	0	0.0	7.7	7.7	45.7
Faribault, MN	149	1 in 75 miles and 90 mins	0	149	100.0	0	0.0	27.4	27.4	27.4
Fillmore, MN	111	1 in 75 miles and 90 mins	0	111	100.0	0	0.0	30.4	31.2	31.7
Freeborn, MN	323	1 in 75 miles and 90 mins	0	323	100.0	0	0.0	33.5	33.5	33.5
Goodhue, MN	225	1 in 60 miles and 80 mins	0	225	100.0	0	0.0	27.1	27.1	27.4
Grant, MN	130	1 in 75 miles and 90 mins	0	130	100.0	0	0.0	25.7	25.8	28.8
Hennepin, MN	5,023	1 in 15 miles and 30 mins	89	5,023	100.0	0	0.0	2.3	2.6	3.1
Houston, MN	185	1 in 75 miles and 90 mins	0	185	100.0	0	0.0	16.8	18.5	28.9
Hubbard, MN	109	1 in 75 miles and 90 mins	0	97	89.0	12	11.0	63.5	63.5	63.5
Isanti, MN	232	1 in 60 miles and 80 mins	0	232	100.0	0	0.0	23.3	23.4	23.8
Itasca, MN	858	1 in 75 miles and 90 mins	0	474	55.2	384	44.8	77.0	77.0	77.0
Jackson, MN	109	1 in 75 miles and 90 mins	0	109	100.0	0	0.0	35.5	35.5	35.5
Kanabec, MN	351	1 in 75 miles and 90 mins	0	351	100.0	0	0.0	44.9	44.9	46.3
Kandiyohi, MN	233	1 in 60 miles and 80 mins	5	233	100.0	0	0.0	8.4	9.1	9.1
Kittson, MN	334	1 in 110 miles and 125 mins	0	0	0.0	334	100.0	135.0	135.0	135.0
Koochiching, MN	226	1 in 110 miles and 125 mins	0	13	5.8	213	94.2	132.9	132.9	132.9
Lac qui Parle, MN	266	1 in 110 miles and 125 mins	0	266	100.0	0	0.0	57.1	57.1	57.1
Lake of the Woods, MN	295	1 in 110 miles and 125 mins	0	0	0.0	295	100.0	150.8	150.8	150.8
Lake, MN	209	1 in 110 miles and 125 mins	0	209	100.0	0	0.0	46.5	51.9	51.9
Le Sueur, MN	138	1 in 60 miles and 80 mins	0	138	100.0	0	0.0	28.8	28.8	29.4

Access Detail by County - Pediatric Dentists

August 28, 2025

Created for...

Minnesota Department of Health

Created by...

Guardian Life Insurance Company
DentalGuard Preferred
MNN0001

Access Analysis

MN - US Population Census in
Minnesota - Pediatric Dentists

Employee / Provider Groups

MN - US Population Census
(Minnesota)
DGP Individual - Pediatric Dentists
(National)

¹ Access Standard Criteria Abbreviations:

L: Large Metro
M: Metro
I: Micro
R: Rural
C: CEAC

All Employees										
County	Employee	Provider	Counts	With Access		Without Access		Average Distance		
	#	Standard ¹	#	#	%	#	%	1	2	3
Lincoln, MN	120	1 in 75 miles and 90 mins	0	113	94.2	7	5.8	68.0	68.8	86.0
Lyon, MN	138	1 in 75 miles and 90 mins	0	134	97.1	4	2.9	67.4	67.6	68.0
Mahnomen, MN	213	1 in 110 miles and 125 mins	0	213	100.0	0	0.0	44.6	44.6	44.6
Marshall, MN	376	1 in 110 miles and 125 mins	0	296	78.7	80	21.3	103.6	103.6	103.6
Martin, MN	195	1 in 75 miles and 90 mins	3	195	100.0	0	0.0	8.7	8.7	8.7
McLeod, MN	189	1 in 60 miles and 80 mins	0	189	100.0	0	0.0	30.5	32.9	33.2
Meeker, MN	125	1 in 75 miles and 90 mins	0	125	100.0	0	0.0	25.6	27.0	27.6
Mille Lacs, MN	148	1 in 75 miles and 90 mins	0	148	100.0	0	0.0	30.6	30.6	31.6
Morrison, MN	187	1 in 75 miles and 90 mins	4	187	100.0	0	0.0	11.7	11.9	11.9
Mower, MN	455	1 in 60 miles and 80 mins	0	455	100.0	0	0.0	33.3	33.4	33.4
Murray, MN	319	1 in 75 miles and 90 mins	0	319	100.0	0	0.0	62.2	62.8	68.2
Nicollet, MN	162	1 in 60 miles and 80 mins	0	162	100.0	0	0.0	29.7	29.7	29.7
Nobles, MN	258	1 in 75 miles and 90 mins	0	258	100.0	0	0.0	51.0	53.2	64.2
Norman, MN	281	1 in 110 miles and 125 mins	0	281	100.0	0	0.0	37.0	37.0	37.0
Olmsted, MN	716	1 in 30 miles and 45 mins	24	716	100.0	0	0.0	4.4	4.4	4.6
Otter Tail, MN	298	1 in 60 miles and 80 mins	4	298	100.0	0	0.0	23.6	23.8	25.6
Pennington, MN	148	1 in 75 miles and 90 mins	0	0	0.0	148	100.0	86.5	86.5	86.5
Pine, MN	293	1 in 75 miles and 90 mins	0	293	100.0	0	0.0	49.1	49.1	49.1
Pipestone, MN	107	1 in 75 miles and 90 mins	0	107	100.0	0	0.0	46.0	47.9	94.4
Polk, MN	151	1 in 75 miles and 90 mins	0	108	71.5	43	28.5	67.7	67.7	67.7
Pope, MN	451	1 in 75 miles and 90 mins	0	451	100.0	0	0.0	23.0	23.0	42.1
Ramsey, MN	2,547	1 in 15 miles and 30 mins	86	2,547	100.0	0	0.0	1.8	1.9	2.2
Red Lake, MN	330	1 in 110 miles and 125 mins	0	330	100.0	0	0.0	71.2	71.2	71.2
Redwood, MN	164	1 in 75 miles and 90 mins	0	164	100.0	0	0.0	46.1	46.1	46.1
Renville, MN	156	1 in 75 miles and 90 mins	0	156	100.0	0	0.0	32.0	32.1	32.1
Rice, MN	319	1 in 30 miles and 45 mins	0	319	100.0	0	0.0	18.1	18.1	18.2
Rock, MN	207	1 in 75 miles and 90 mins	0	207	100.0	0	0.0	29.4	31.2	90.7
Roseau, MN	343	1 in 110 miles and 125 mins	0	0	0.0	343	100.0	139.1	139.1	139.1
Scott, MN	612	1 in 30 miles and 45 mins	18	612	100.0	0	0.0	6.1	6.1	6.4
Sherburne, MN	505	1 in 30 miles and 45 mins	5	505	100.0	0	0.0	7.6	7.9	10.2
Sibley, MN	164	1 in 75 miles and 90 mins	0	164	100.0	0	0.0	34.2	34.2	34.8
St. Louis, MN	912	1 in 30 miles and 45 mins	9	467	51.2	445	48.8	33.0	33.0	33.0
Stearns, MN	814	1 in 30 miles and 45 mins	7	814	100.0	0	0.0	9.8	14.1	14.7
Steele, MN	194	1 in 60 miles and 80 mins	7	194	100.0	0	0.0	6.2	6.2	6.2
Stevens, MN	196	1 in 75 miles and 90 mins	0	196	100.0	0	0.0	43.5	43.5	50.9
Swift, MN	199	1 in 75 miles and 90 mins	0	199	100.0	0	0.0	38.7	38.7	38.8
Todd, MN	141	1 in 75 miles and 90 mins	0	141	100.0	0	0.0	25.0	25.5	29.0
Traverse, MN	258	1 in 110 miles and 125 mins	0	258	100.0	0	0.0	45.6	45.6	45.6
Wabasha, MN	105	1 in 75 miles and 90 mins	0	105	100.0	0	0.0	26.7	27.5	27.9
Wadena, MN	170	1 in 75 miles and 90 mins	0	170	100.0	0	0.0	43.4	43.4	43.7

